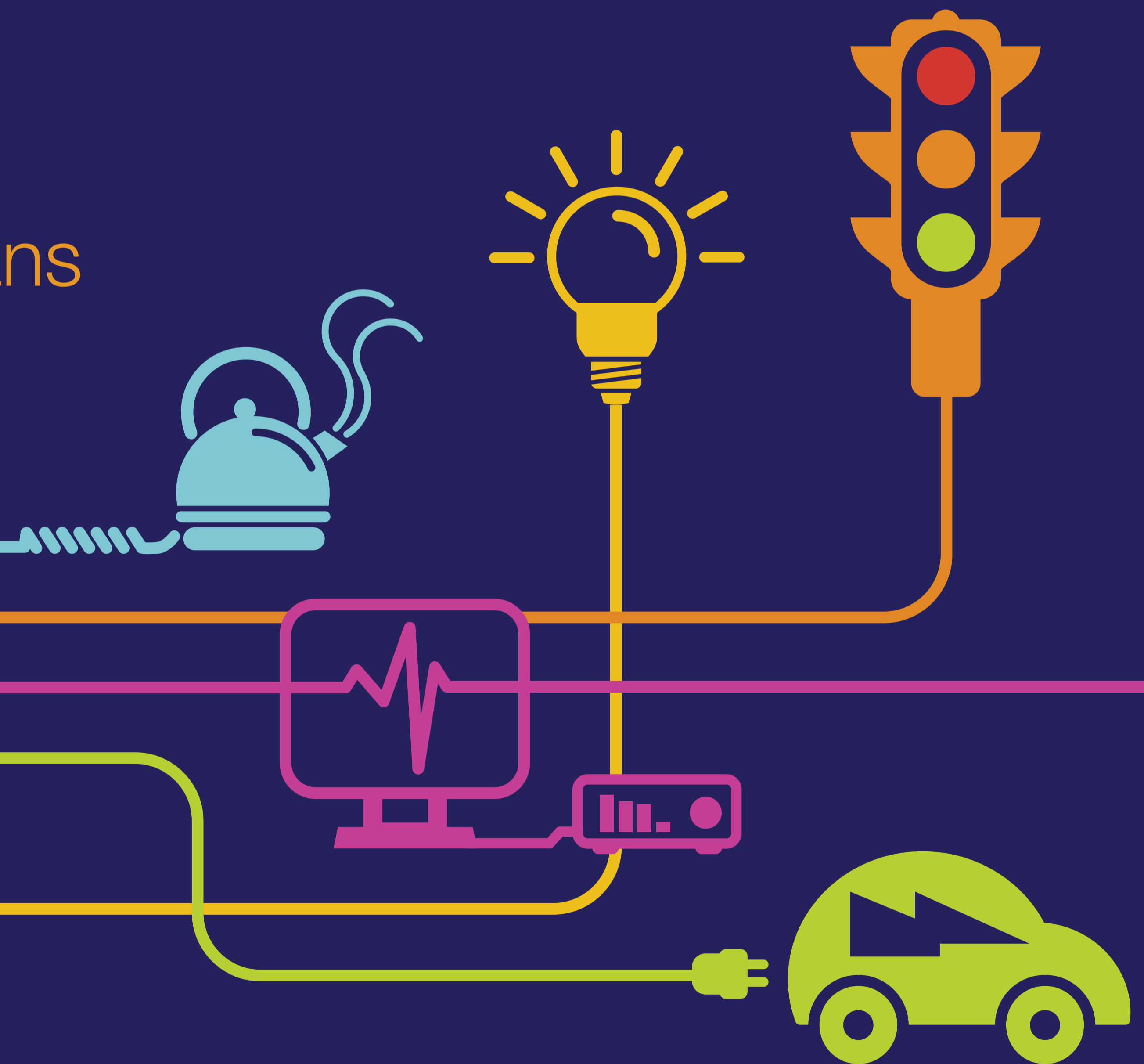


DOCUMENT 4.3

Crown and Special Category Land Plans

National Grid (North Wales Connection Project)

*Regulation 5(2)(i)(iv) and 5(2)(n) of the Infrastructure Planning
(Applications: Prescribed Forms and Procedure) Regulations 2009*



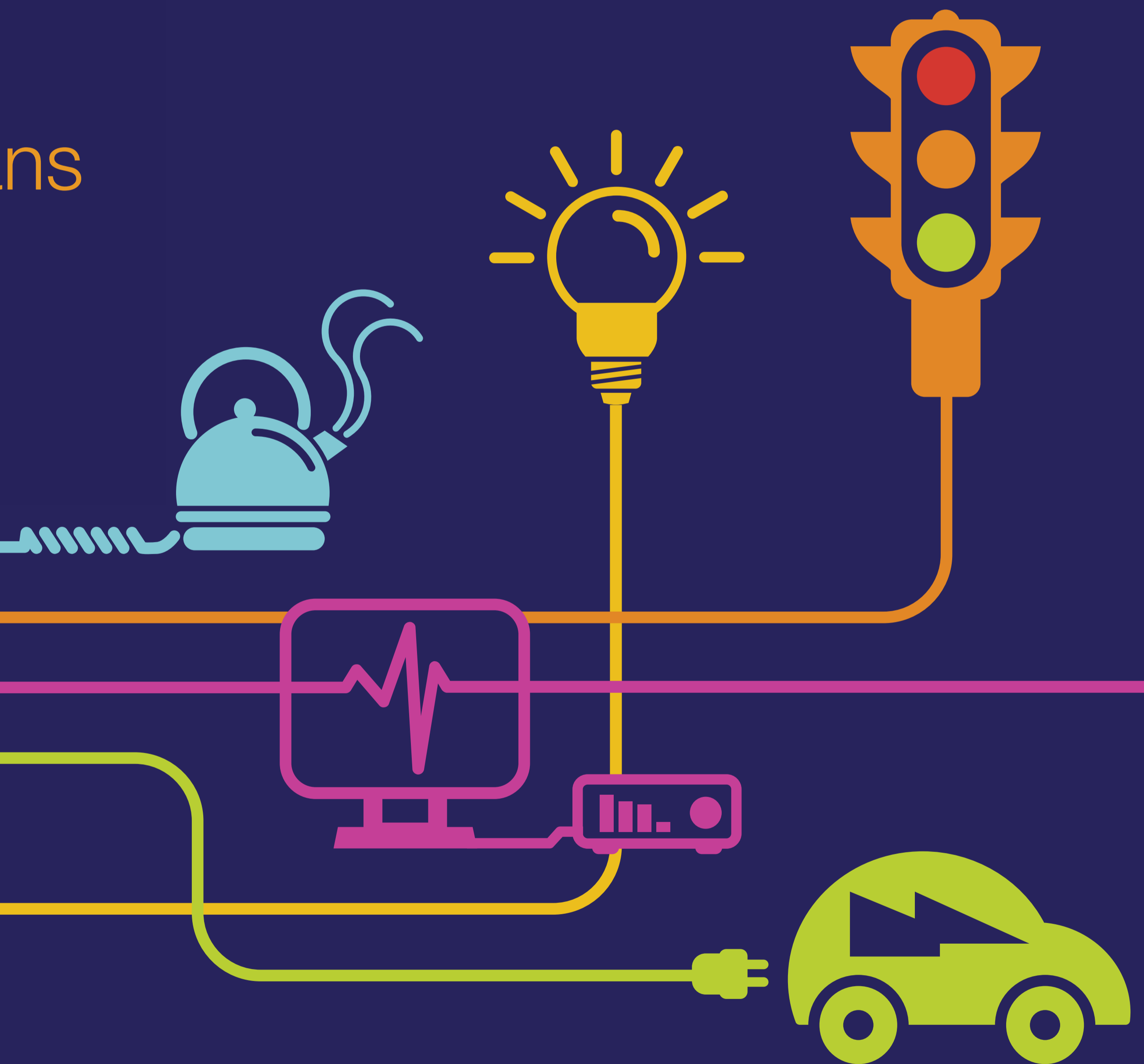
DOCUMENT 4.3.A

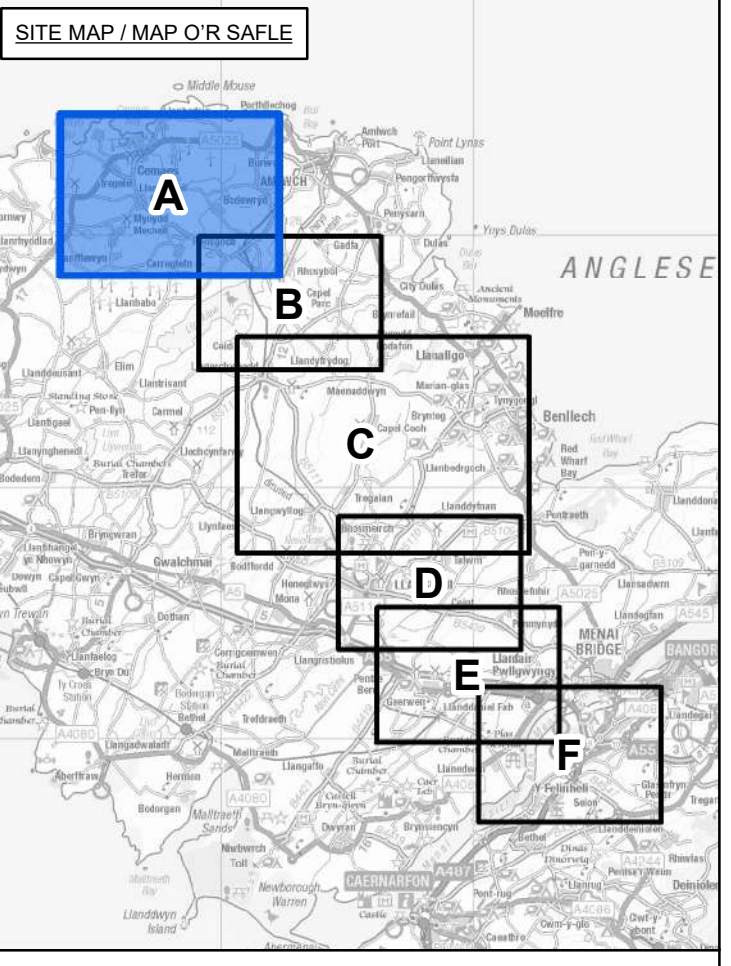
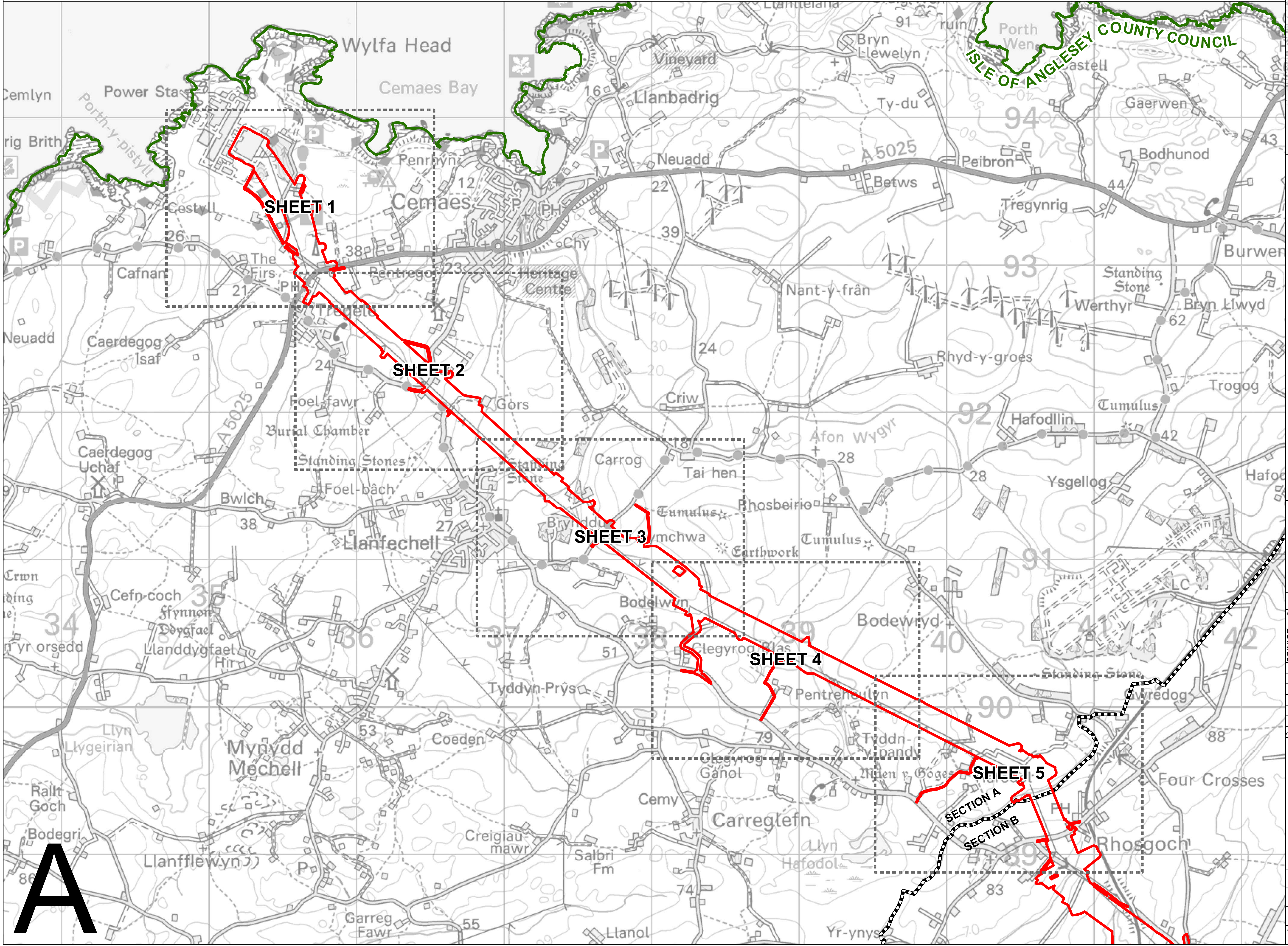

Crown and Special Category Land Plans

Section A – Wylfa to Rhosgoch

National Grid (North Wales Connection Project)

*Regulation 5(2)(i)(iv) and 5(2)(n) of the Infrastructure Planning
(Applications: Prescribed Forms and Procedure) Regulations 2009*





Legend / Allwedd

- LOCAL AUTHORITY BOUNDARY
- ORDER LIMITS
- SECTION BOUNDARY
- SHEET INDEX
- NO SHEET IN PLAN SERIES
- (SEE PLAN NOTES)

Notes / Nodiadau

This drawing is scaled at paper size A1, therefore any prints taken at smaller sizes will affect accuracy of the measurement units and should not be scaled against.

The OS Boundary Line (Local Authority Boundary) data has been mapped against the OS 1:10,000 Scale Raster mapping and therefore will not be accurate when displayed at a different scale.

Only sheets highlighted with blue dashed line are provided. There is no Crown or Special Category Land on the other sheets, shown with grey dashed line, and as such these haven't been provided.

Coordinate System: British National Grid
 Sheet X Centroid Coordinate: 237552 Sheet Y Centroid Coordinate: 391588

0 225 450 900 Metres

BACKGROUND MAPPING INFORMATION HAS BEEN REPRODUCED FROM THE ORDNANCE SURVEY MAP BY PERMISSION OF ORDNANCE SURVEY ON BEHALF OF THE CONTROLLER OF HER MAJESTY'S STATIONERY OFFICE. © CROWN COPYRIGHT ORDNANCE SURVEY. NATIONAL GRID ELECTRICITY - 100024241. NATIONAL GRID GAS - 100024886.

Issue / Cyfnewid	Date / Dyddiad	Remarks / Sylwadau	Drawn / Tynnydd	Checked / Gwirneidd	Approved / Cymmerwydd

Title / Teitl

THE NATIONAL GRID (NORTH WALES CONNECTION PROJECT) ORDER
 CROWN AND SPECIAL CATEGORY LAND KEY PLAN
 REGULATION 5(2)(i)(iv) & 5(2)(n)
 SECTION A
 ISLE OF ANGLESEY COUNTY COUNCIL
 GORCHYMYN NATIONAL GRID (PROSIECT CYSYLLTIAD GOGLEDD CYMRU)
 PRIF GYNLLUN TIR CATEGORI ARBENNIG A THIR Y GORON
 RHEOLIAD 5(2)(i)(iv) & 5(2)(n)
 ADRAN A
 CYNGOR SIR YNYS MÔN

Application Number / Rhif y Cais: EN020015

National Grid Drawing Reference / Cyswrtmod Llundiad National Grid: DCO_A/CRK/P01

Scale / Graddfa	Sheet Size / Mesur y Ddiagram	Sheet / Ddiagram	Issue / Cyfnewid
1:12,000	A1	SHEET 1 OF 1	A

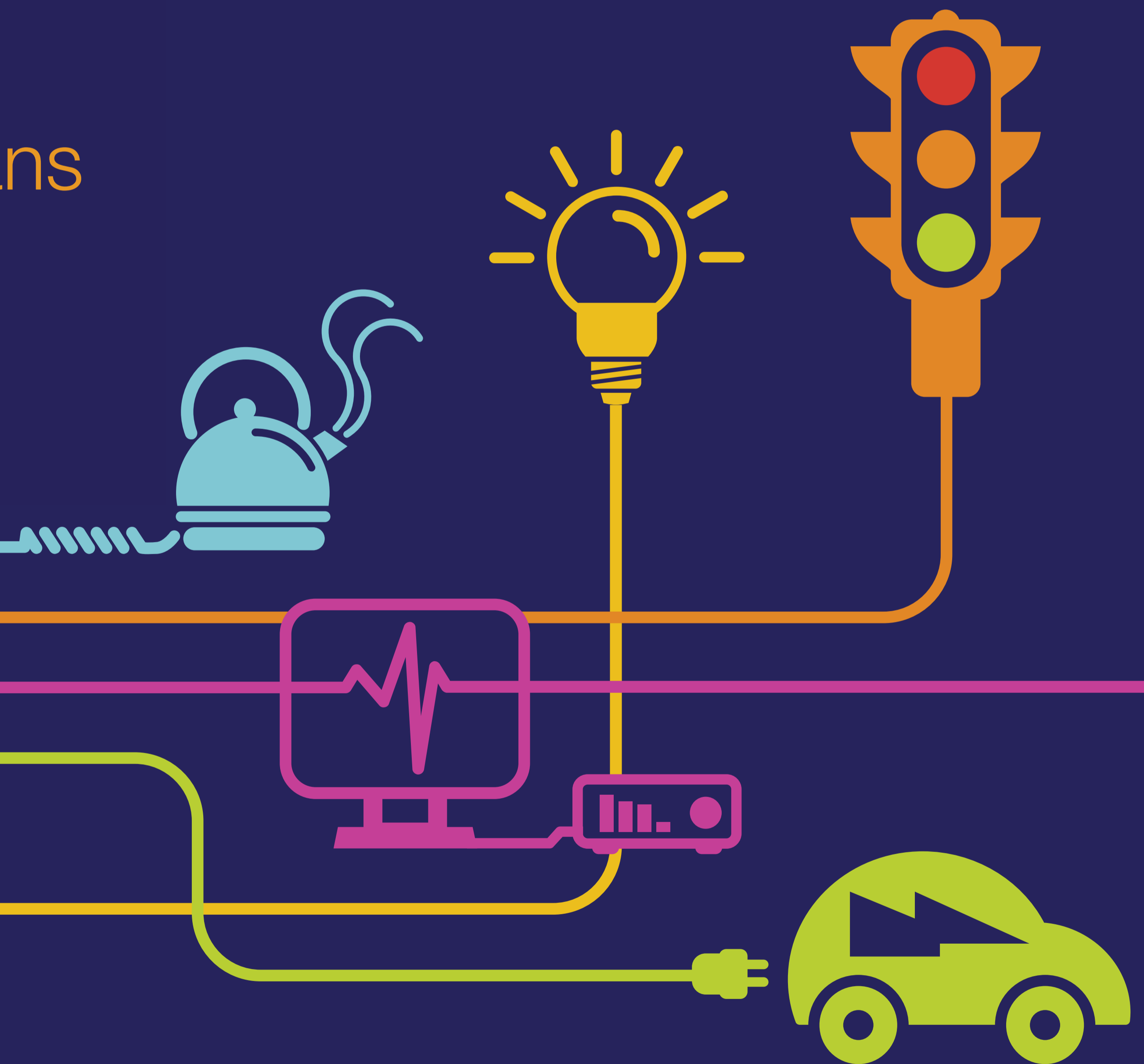
DOCUMENT 4.3.B

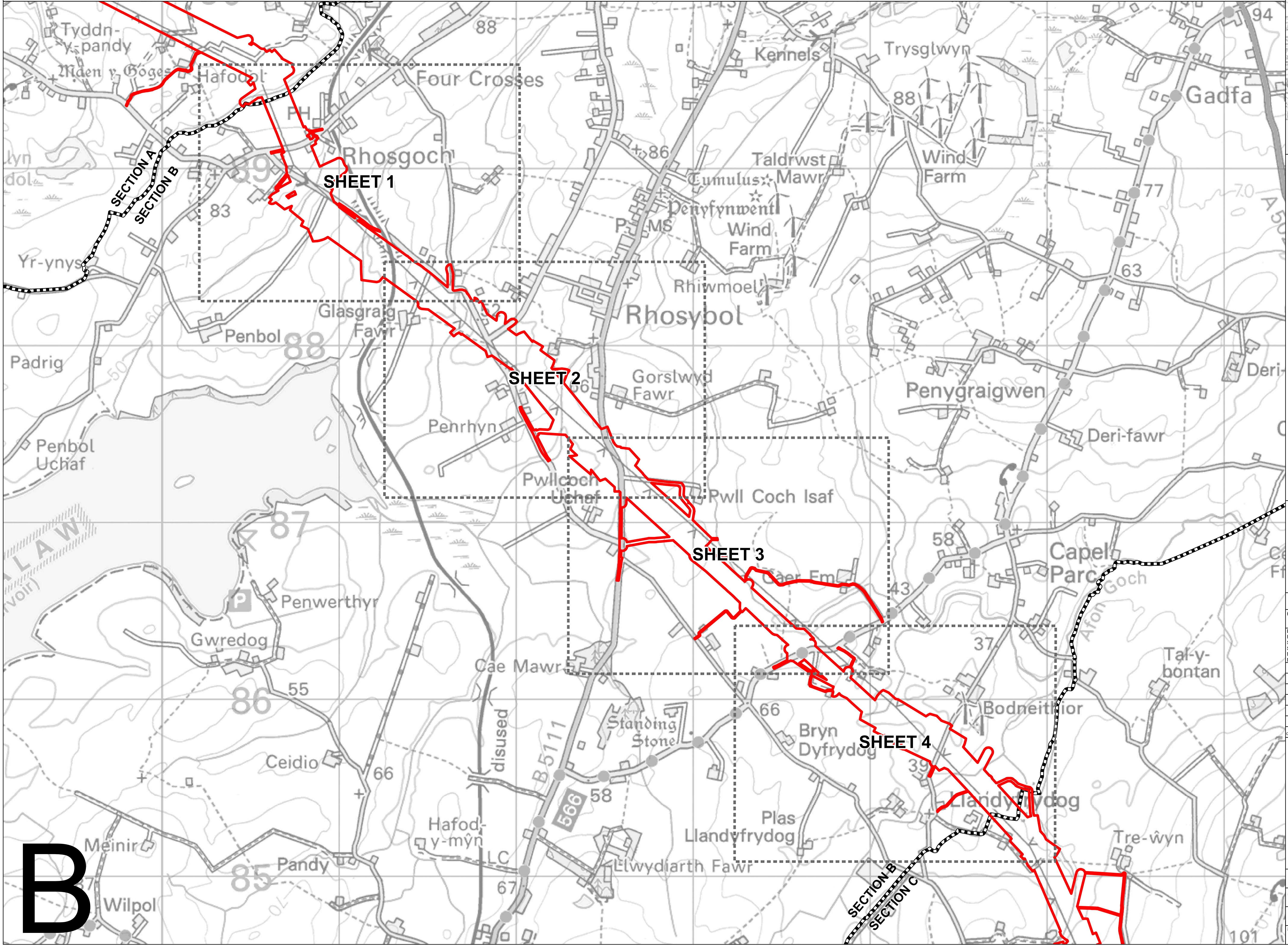
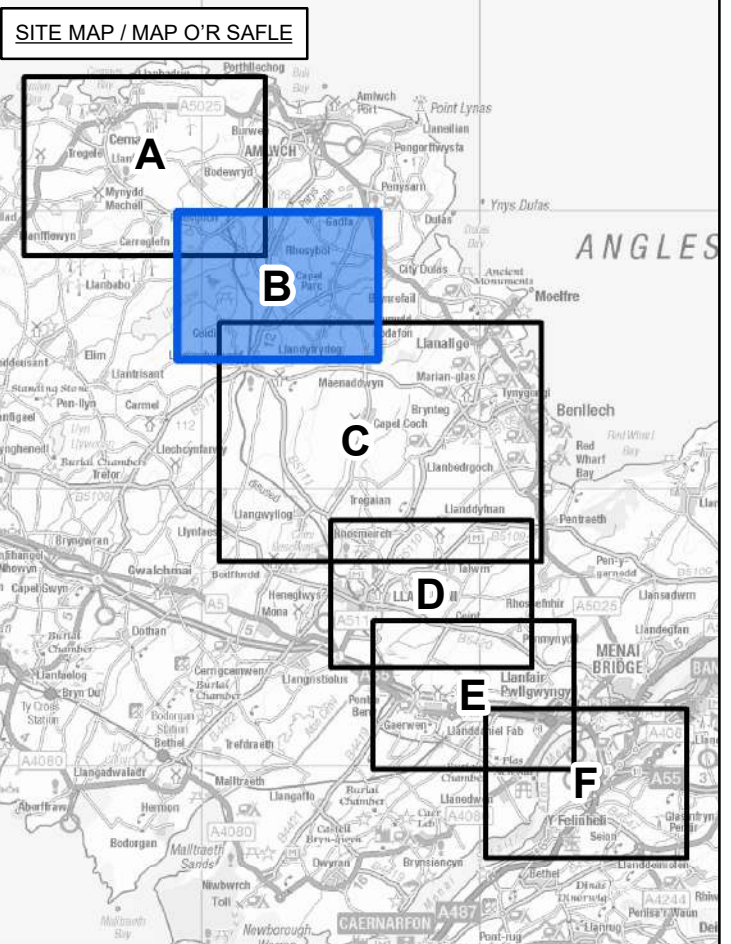

Crown and Special Category Land Plans

Section B – Rhosgoch to Llandyfrydog

National Grid (North Wales Connection Project)

*Regulation 5(2)(i)(iv) and 5(2)(n) of the Infrastructure Planning
(Applications: Prescribed Forms and Procedure) Regulations 2009*





Legend / Allwedd

- LOCAL AUTHORITY BOUNDARY
- ORDER LIMITS
- SECTION BOUNDARY
- SHEET INDEX
- NO SHEET IN PLAN SERIES
- (SEE PLAN NOTES)

Notes / Nodiadau

This drawing is scaled at paper size A1, therefore any prints taken at smaller sizes will affect accuracy of the measurement units and should not be scaled against.

The OS Boundary Line (Local Authority Boundary) data has been mapped against the OS 1:10,000 Scale Raster mapping and therefore will not be accurate when displayed at a different scale.

Only sheets highlighted with blue dashed line are provided. There is no Crown or Special Category Land on the other sheets, shown with grey dashed line, and as such these haven't been provided.

Coordinate System: British National Grid
 Sheet X Centroid Coordinate: 387280 Sheet Y Centroid Coordinate: 242724

0 200 400 800 Metres

BACKGROUND MAPPING INFORMATION HAS BEEN REPRODUCED FROM THE ORDNANCE SURVEY MAP BY PERMISSION OF ORDNANCE SURVEY ON BEHALF OF THE CONTROLLER OF HER MAJESTY'S STATIONERY OFFICE. © CROWN COPYRIGHT ORDNANCE SURVEY. NATIONAL GRID ELECTRICITY - 100024241. NATIONAL GRID GAS - 100024886

Issue / Cyfnewid	Date / Dyddiad	Remarks / Sylwadau	Drawn / Tynnydd	Checked / Gwirnydd	Approved / Cymroddwydd
A		FOR DCO SUBMISSION	PK	KG	JS

Title / Teitl

THE NATIONAL GRID
 (NORTH WALES CONNECTION PROJECT) ORDER
 CROWN AND SPECIAL CATEGORY LAND KEY PLAN
 REGULATION 5(2)(i)(iv) & 5(2)(n)
 SECTION B
 ISLE OF ANGLESEY COUNTY COUNCIL
 GORCHYMYN NATIONAL GRID
 (PROSIECT CYSYLLTIAD GOGLEDD CYMRU)
 PRIF GYNLLUN TIR CATEGORI ARBENNIG A THIR
 Y GORON
 RHEOLIAD 5(2)(i)(iv) & 5(2)(n)
 ADRAN B
 CYNGOR SIR YNYS MÔN

Application Number / Rhif y Cais: EN020015

National Grid Drawing Reference / Cylfeirnod Llundid National Grid: DCO_B/CRAKPI01

Scale / Graddfa	Sheet Size / Mesur y Ddiagram	Sheet / Ddiagram	Issue / Cyfnewid
1:10,000	A1	SHEET 1 OF 1	A

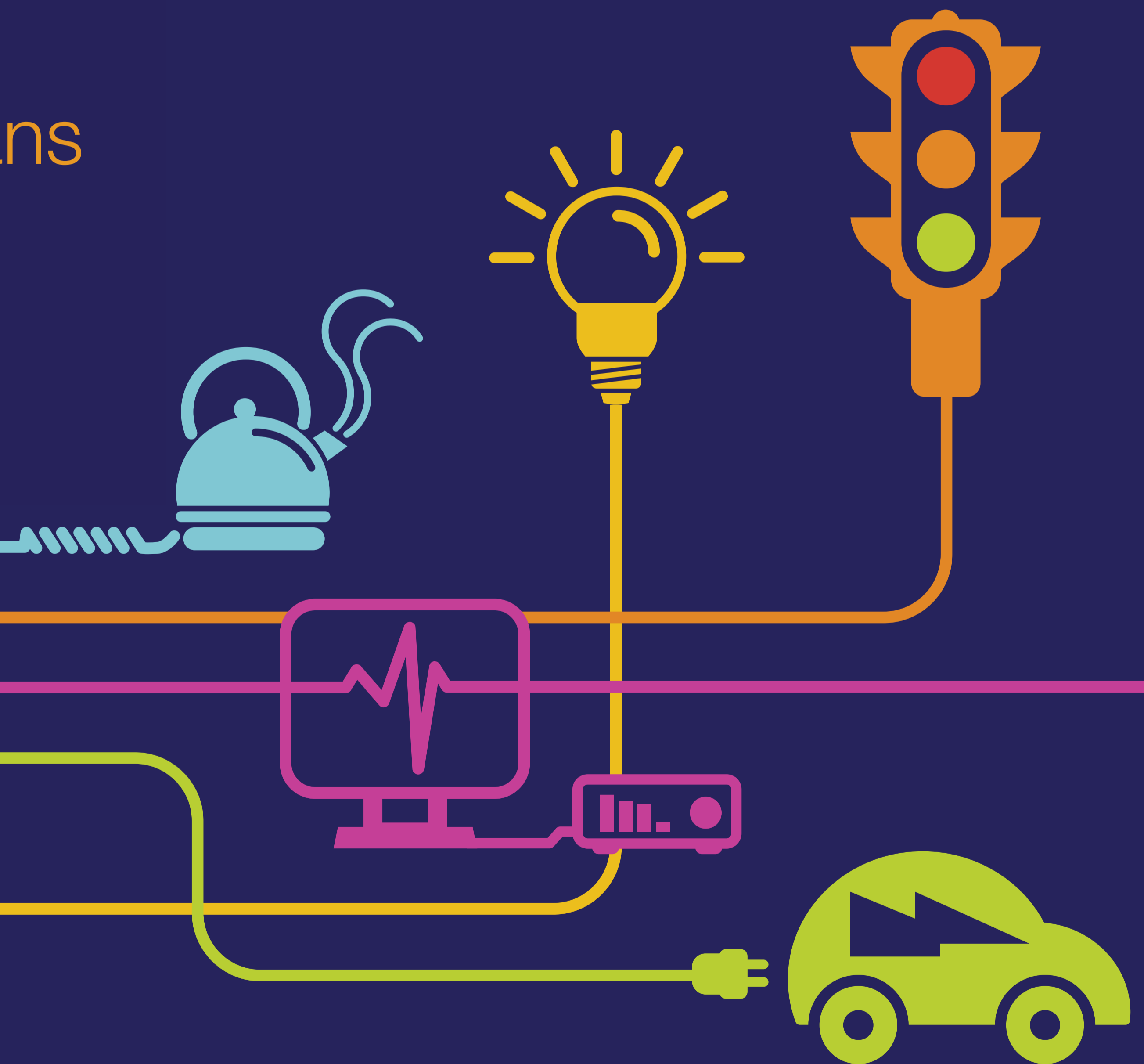
B

DOCUMENT 4.3.C

Crown and Special Category Land Plans
Section C – Llandyfrydog to B5110 north of Talwrn
Option A

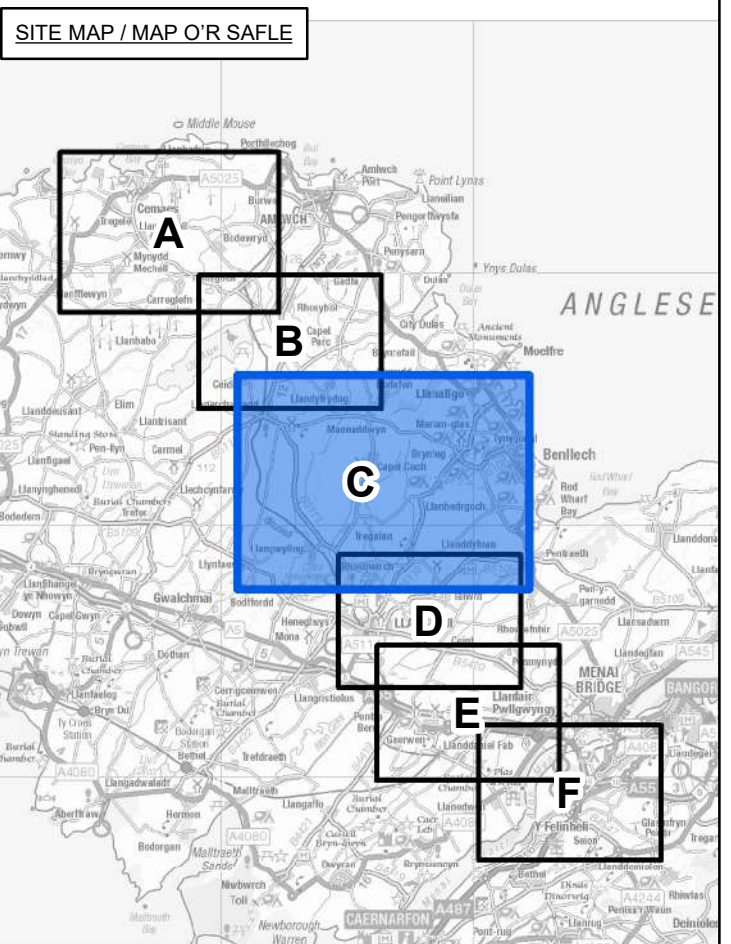
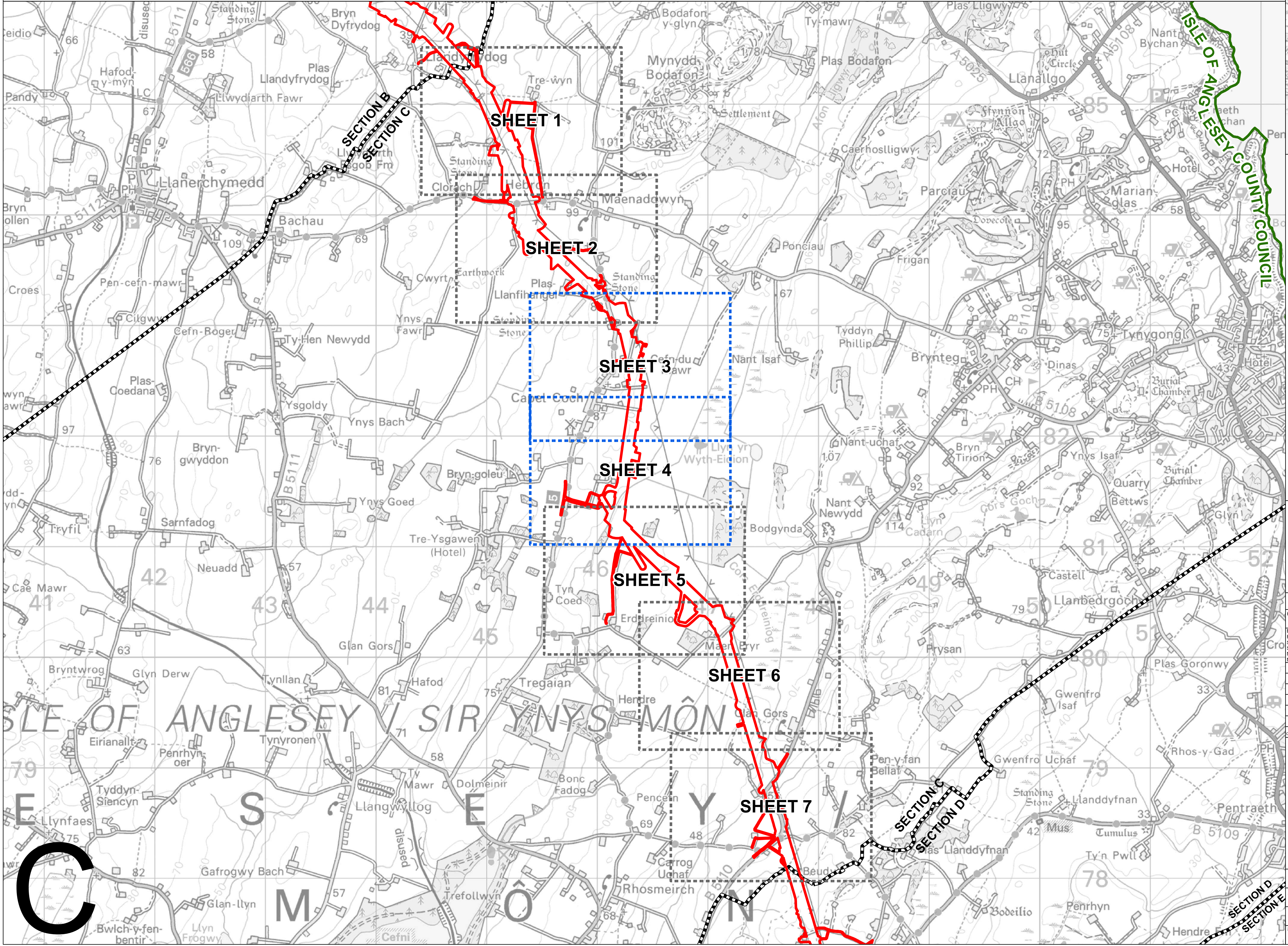

National Grid (North Wales Connection Project)

*Regulation 5(2)(i)(iv) and 5(2)(n) of the Infrastructure Planning
(Applications: Prescribed Forms and Procedure) Regulations 2009*



THE NATIONAL GRID (NORTH WALES CONNECTION PROJECT) ORDER
CROWN AND SPECIAL CATEGORY LAND KEY PLAN
REGULATION 5(2)(i)(iv) & 5(2)(n)
SECTION C OPTION A
ISLE OF ANGLESEY COUNTY COUNCIL

GORCHYMYN NATIONAL GRID (PROSIECT CYSYLLTIAD GOGLEDD CYMRU)
PRIF GYNLLUN TIR CATEGORI ARBENNIG A THIR Y GORON
RHEOLIAD 5(2)(i)(iv) & 5(2)(n)
ADRAN C OPSIWN A
CYNGOR SIR YNYS MÔN



Legend / Allwedd

- LOCAL AUTHORITY BOUNDARY
- ORDER LIMITS
- SECTION BOUNDARY
- SHEET INDEX
- NO SHEET IN PLAN SERIES
- (SEE PLAN NOTES)

Notes / Nodiadau

This drawing is scaled at paper size A1, therefore any prints taken at smaller sizes will affect accuracy of the measurement units and should not be scaled against.

The OS Boundary Line (Local Authority Boundary) data has been mapped against the OS 1:10,000 Scale Raster mapping and therefore will not be accurate when displayed at a different scale.

Only sheets highlighted with blue dashed line are provided. There is no Crown or Special Category Land on the other sheets, shown with grey dashed line, and as such these haven't been provided.

Coordinate System: British National Grid
Sheet X Centroid Coordinate: 246427 Sheet Y Centroid Coordinate: 381667

0 300 600 1,200 Metres

BACKGROUND MAPPING INFORMATION HAS BEEN REPRODUCED FROM THE ORDNANCE SURVEY MAP BY PERMISSION OF ORDNANCE SURVEY ON BEHALF OF THE CONTROLLER OF HER MAJESTY'S STATIONERY OFFICE. © CROWN COPYRIGHT ORDNANCE SURVEY. NATIONAL GRID ELECTRICITY - 100024241. NATIONAL GRID GAS - 100024886.

Issue / Cyhoeddiad	Date / Dyddiad	Remarks / Sylwadau	Drawn / Tynnydd	Checked / Gwirneidd	Approved / Cymeradwydd

Title / Tittl

THE NATIONAL GRID (NORTH WALES CONNECTION PROJECT) ORDER
CROWN AND SPECIAL CATEGORY LAND KEY PLAN
REGULATION 5(2)(i)(iv) & 5(2)(n)
SECTION C OPTION A
ISLE OF ANGLESEY COUNTY COUNCIL
GORCHYMYN NATIONAL GRID (PROSIECT CYSYLLTIAD GOGLEDD CYMRU)
PRIF GYNLLUN TIR CATEGORI ARBENNIG A THIR Y GORON
RHEOLIAD 5(2)(i)(iv) & 5(2)(n)
ADRAN C OPSIWN A
CYNGOR SIR YNYS MÔN

Application Number / Rhif y Cais: EN020015

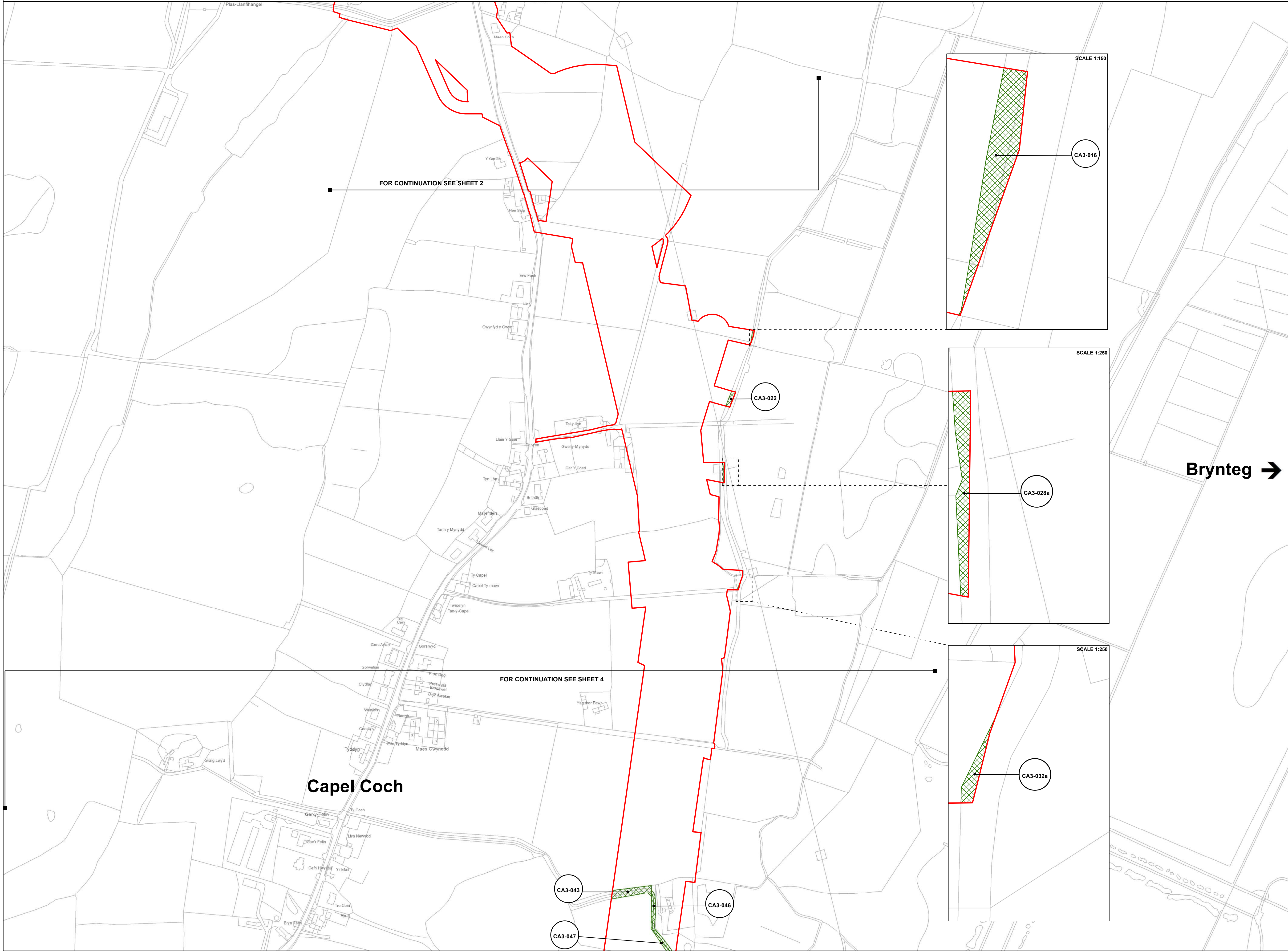
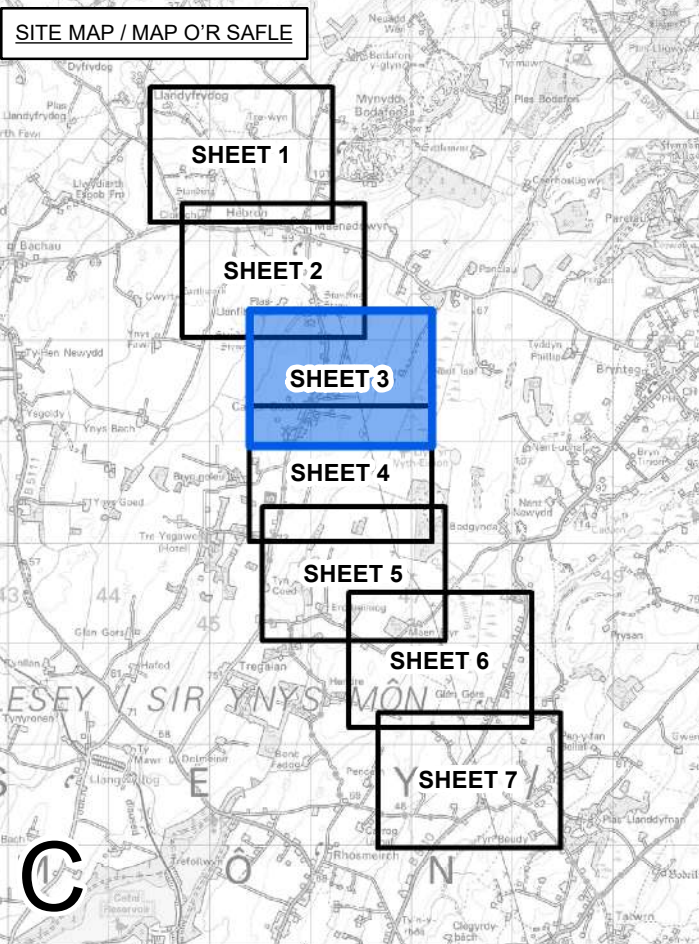
National Grid Drawing Reference / Cyswrtmold Llaniad National Grid: DCO_C/CRKP/01_A

Scale / Graddfa	Sheet Size / Meint y Ddiagram	Sheet / Ddiagram	Issue / Cyhoeddiad
1:16,000	A1	SHEET 1 OF 1	A



THE NATIONAL GRID (NORTH WALES CONNECTION PROJECT) ORDER
CROWN AND SPECIAL CATEGORY LAND PLAN
REGULATION 5(2)(i)(iv) & 5(2)(n)
SECTION C OPTION A, SHEET 3 OF 7
ISLE OF ANGLESEY COUNTY COUNCIL

GORCHYMYN NATIONAL GRID (PROSIECT CYSYLLTIAD GOGLEDD CYMRU)
CYNLLUN TIR CATEGORI ARBENNIG A THIR Y GORON
RHEOLIAD 5(2)(i)(iv) & 5(2)(n)
ADRAN C OPSIWN A, DALEN 3 O 7
CYNGOR SIR YNYS MÔN



- Legend / Allwedd**
- LOCAL AUTHORITY BOUNDARY
 - ORDER LIMITS
 - SECTION BOUNDARY
 - CROWN LAND
 - SPECIAL CATEGORY LAND
CA3-016, CA3-022, CA3-028a, CA3-032a, CA3-043, CA3-046, CA3-047

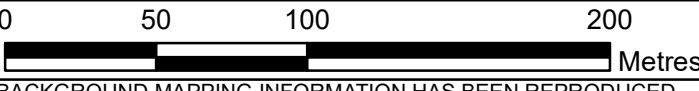
Notes / Nodiadau

This drawing is scaled at paper size A1, therefore any prints taken at smaller sizes will affect accuracy of the measurement units and should not be scaled against.

The OS Boundary Line (Local Authority Boundary) data has been mapped against the OS 1:10,000 scale raster mapping and therefore will not be accurate when displayed at a different scale.

For further explanation please see plan guidance document.

Coordinate System: British National Grid
Sheet X Centroid Coordinate: 246298 Sheet Y Centroid Coordinate: 382625



BACKGROUND MAPPING INFORMATION HAS BEEN REPRODUCED FROM THE ORDNANCE SURVEY MAP BY PERMISSION OF ORDNANCE SURVEY ON BEHALF OF THE CONTROLLER OF HER MAJESTY'S STATIONERY OFFICE. © CROWN COPYRIGHT ORDNANCE SURVEY. NATIONAL GRID ELECTRICITY - 100024241. NATIONAL GRID GAS - 100024886.

Issue / Cyhoeddiad	Date / Dyddiad	Remarks / Sylweddau	Drawn / Tynnydd	Checked / Gwirneidd	Approved / Cymeradwydd

Title/Titl

THE NATIONAL GRID
(NORTH WALES CONNECTION PROJECT) ORDER
CROWN AND SPECIAL CATEGORY LAND PLAN
REGULATION 5(2)(i)(iv) & 5(2)(n)
SECTION C OPTION A, SHEET 3 OF 7
ISLE OF ANGLESEY COUNTY COUNCIL

GORCHYMYN NATIONAL GRID
(PROSIECT CYSYLLTIAD GOGLEDD CYMRU)
CYNLLUN TIR CATEGORI ARBENNIG A THIR Y GORON
RHEOLIAD 5(2)(i)(iv) & 5(2)(n)
ADRAN C OPSIWN A, DALEN 3 O 7
CYNGOR SIR YNYS MÔN



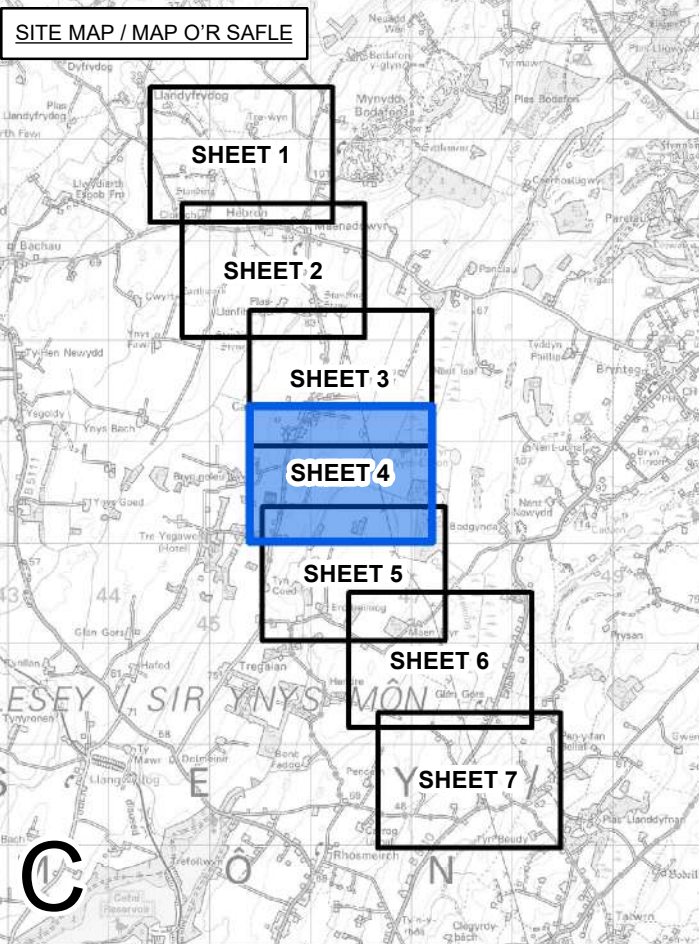
Application Number / Rhif y Cais: EN020015
National Grid Drawing Reference / Cyfeirnod Llundain National Grid: DCO_C/CR/PS/03_A

Scale / Graddfa	Sheet Size / Mesur y Ddaeth	Sheet / Ddaeth	Issue / Cyhoeddiad
1:2,500 OR AS SHOWN	A1	SHEET 3 OF 7	A



THE NATIONAL GRID (NORTH WALES CONNECTION PROJECT) ORDER
CROWN AND SPECIAL CATEGORY LAND PLAN
REGULATION 5(2)(i)(iv) & 5(2)(n)
SECTION C OPTION A, SHEET 4 OF 7
ISLE OF ANGLESEY COUNTY COUNCIL

GORCHYMYN NATIONAL GRID (PROSIECT CYSYLLTIAD GOGLEDD CYMRU)
CYNLLUN TIR CATEGORI ARBENNIG A THIR Y GORON
RHEOLIAD 5(2)(i)(iv) & 5(2)(n)
ADRAN C OPSIWN A, DALEN 4 O 7
CYNGOR SIR YNYS MÔN



Legend / Allwedd

- LOCAL AUTHORITY BOUNDARY
- ORDER LIMITS
- SECTION BOUNDARY
- CROWN LAND
- SPECIAL CATEGORY LAND
CA4-001, CA4-002, CA4-003, CA4-005, CA4-007, CA4-008, CA4-009

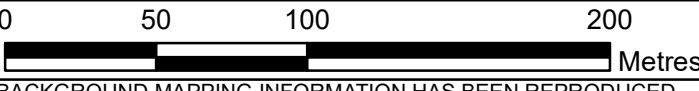
Notes / Nodiadau

This drawing is scaled at paper size A1, therefore any prints taken at smaller sizes will affect accuracy of the measurement units and should not be scaled against.

The OS Boundary Line (Local Authority Boundary) data has been mapped against the OS 1:10,000 scale raster mapping and therefore will not be accurate when displayed at a different scale.

For further explanation please see plan guidance document.

Coordinate System: British National Grid
Sheet X Centroid Coordinate: 246300 Sheet Y Centroid Coordinate: 381685



BACKGROUND MAPPING INFORMATION HAS BEEN REPRODUCED FROM THE ORDNANCE SURVEY MAP BY PERMISSION OF ORDNANCE SURVEY ON BEHALF OF THE CONTROLLER OF HER MAJESTY'S STATIONERY OFFICE. © CROWN COPYRIGHT ORDNANCE SURVEY. NATIONAL GRID ELECTRICITY - 100024241. NATIONAL GRID GAS - 100024886.

Issue / Cyhoeddiad	Date / Dyddiad	Remarks / Sylweddau	Drawn / Tynnydd	Checked / Gwirneidd	Approved / Cymeradwydd
A		FOR DCO SUBMISSION	PK	KG	JS

Title / Teitl

THE NATIONAL GRID
(NORTH WALES CONNECTION PROJECT) ORDER
CROWN AND SPECIAL CATEGORY LAND PLAN
REGULATION 5(2)(i)(iv) & 5(2)(n)
SECTION C OPTION A, SHEET 4 OF 7
ISLE OF ANGLESEY COUNTY COUNCIL

GORCHYMYN NATIONAL GRID
(PROSIECT CYSYLLTIAD GOGLEDD CYMRU)
CYNLLUN TIR CATEGORI ARBENNIG A THIR Y GORON
RHEOLIAD 5(2)(i)(iv) & 5(2)(n)
ADRAN C OPSIWN A, DALEN 4 O 7
CYNGOR SIR YNYS MÔN



Application Number / Rhif y Cais: EN020015

National Grid Drawing Reference / Cyswrt Luniad National Grid: DCO_C/CR/PS/04_A

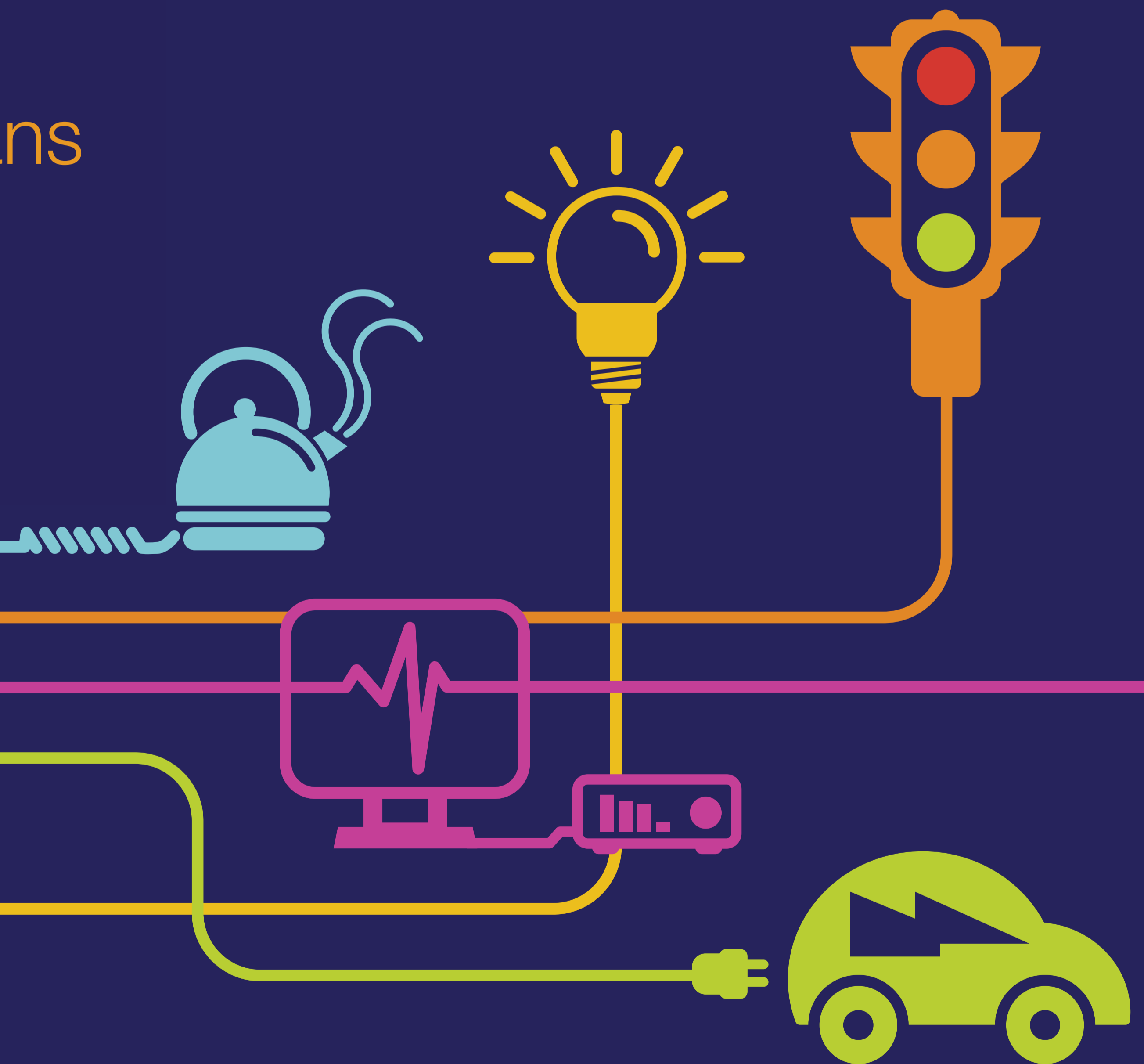
Scale / Graddfa	Sheet Size / Mesur y Ddalen	Sheet / Dalen	Issue / Cyhoeddiad
1:2,500 OR AS SHOWN	A1	SHEET 4 OF 7	A

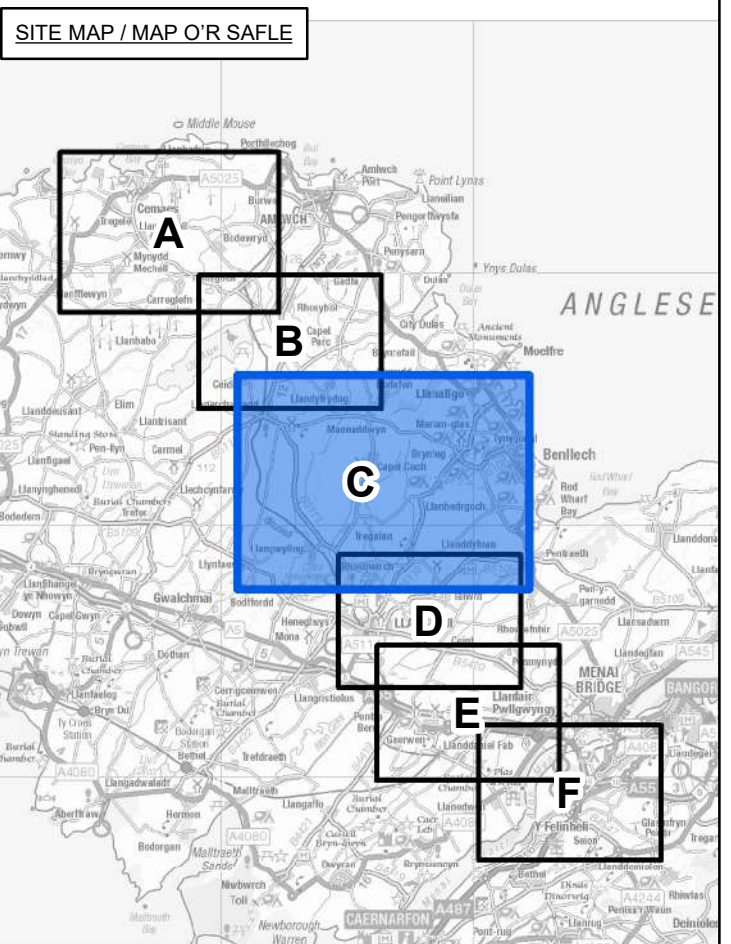
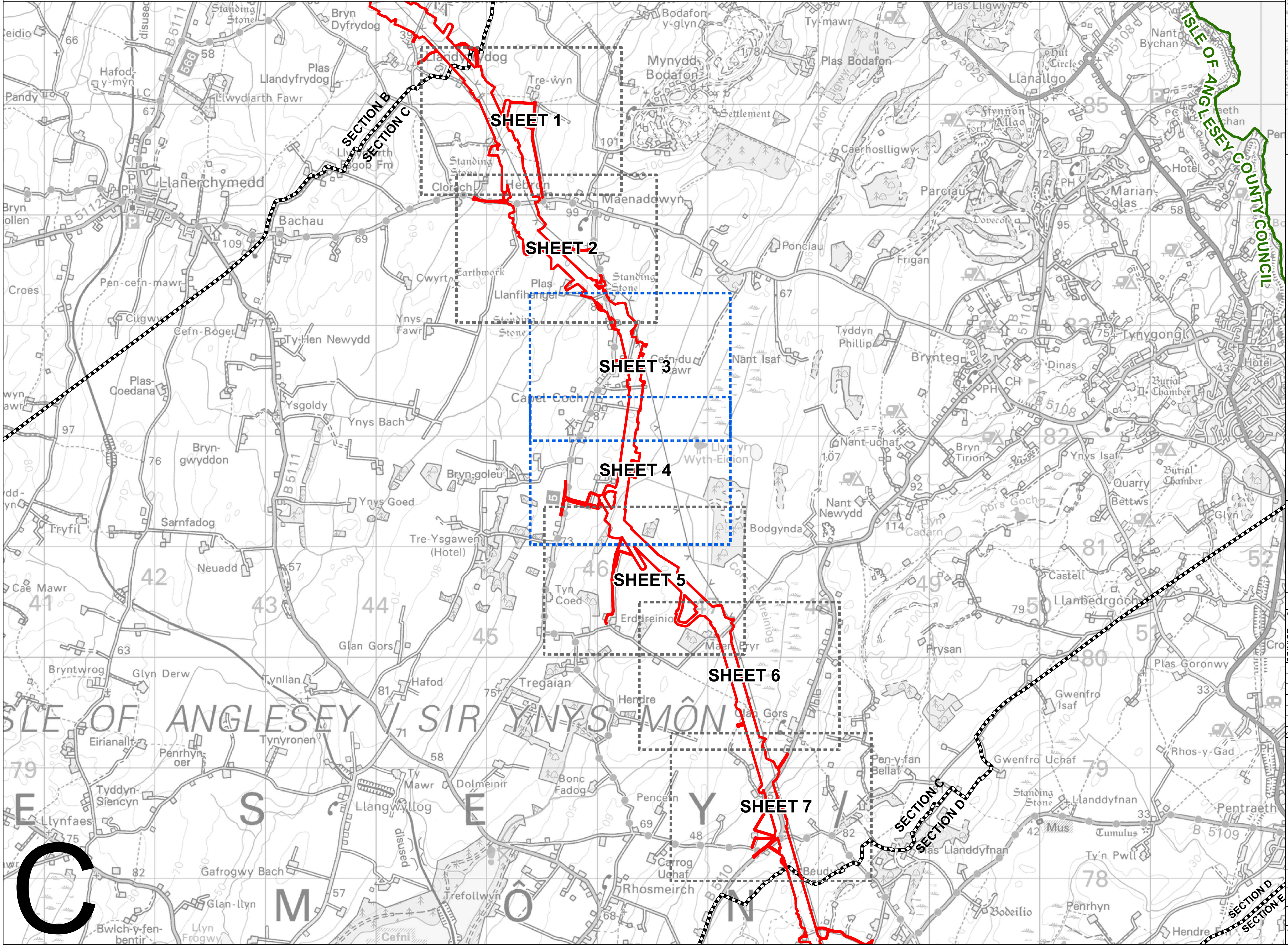

DOCUMENT 4.3.C

Crown and Special Category Land Plans
Section C – Llandyfrydog to B5110 north of Talwrn
Option B

National Grid (North Wales Connection Project)

*Regulation 5(2)(i)(iv) and 5(2)(n) of the Infrastructure Planning
(Applications: Prescribed Forms and Procedure) Regulations 2009*





Legend / Allwedd

- LOCAL AUTHORITY BOUNDARY
- ORDER LIMITS
- SECTION BOUNDARY
- SHEET INDEX
- NO SHEET IN PLAN SERIES
- (SEE PLAN NOTES)

Notes / Nodiadau

This drawing is scaled at paper size A1, therefore any prints taken at smaller sizes will affect accuracy of the measurement units and should not be scaled against.

The OS Boundary Line (Local Authority Boundary) data has been mapped against the OS 1:10,000 Scale Raster mapping and therefore will not be accurate when displayed at a different scale.

Only sheets highlighted with blue dashed line are provided. There is no Crown or Special Category Land on the other sheets, shown with grey dashed line, and as such these haven't been provided.

Coordinate System: British National Grid
Sheet X Centroid Coordinate: 246427 Sheet Y Centroid Coordinate: 381667

0 300 600 1,200 Metres

BACKGROUND MAPPING INFORMATION HAS BEEN REPRODUCED FROM THE ORDNANCE SURVEY MAP BY PERMISSION OF ORDNANCE SURVEY ON BEHALF OF THE CONTROLLER OF HER MAJESTY'S STATIONERY OFFICE. © CROWN COPYRIGHT ORDNANCE SURVEY. NATIONAL GRID ELECTRICITY - 100024241. NATIONAL GRID GAS - 100024886.

Issue / Cyhoeddiad	Date / Dyddiad	Remarks / Sylwadau	Drawn / Tynnydd	Checked / Gwirneidd	Approved / Cymeradwydd

Title / Tittl

THE NATIONAL GRID (NORTH WALES CONNECTION PROJECT) ORDER
CROWN AND SPECIAL CATEGORY LAND KEY PLAN
REGULATION 5(2)(i)(iv) & 5(2)(n)
SECTION C OPTION B
ISLE OF ANGLESEY COUNTY COUNCIL
GORCHYMYN NATIONAL GRID (PROSIECT CYSYLLTIAD GOGLEDD CYMRU)
PRIF GYNLLUN TIR CATEGORI ARBENNIG A THIR Y GORON
RHEOLIAD 5(2)(i)(iv) & 5(2)(n)
ADRAN C OPSIWN B
CYNGOR SIR YNYS MÔN

Application Number / Rhif y Cais: EN020015

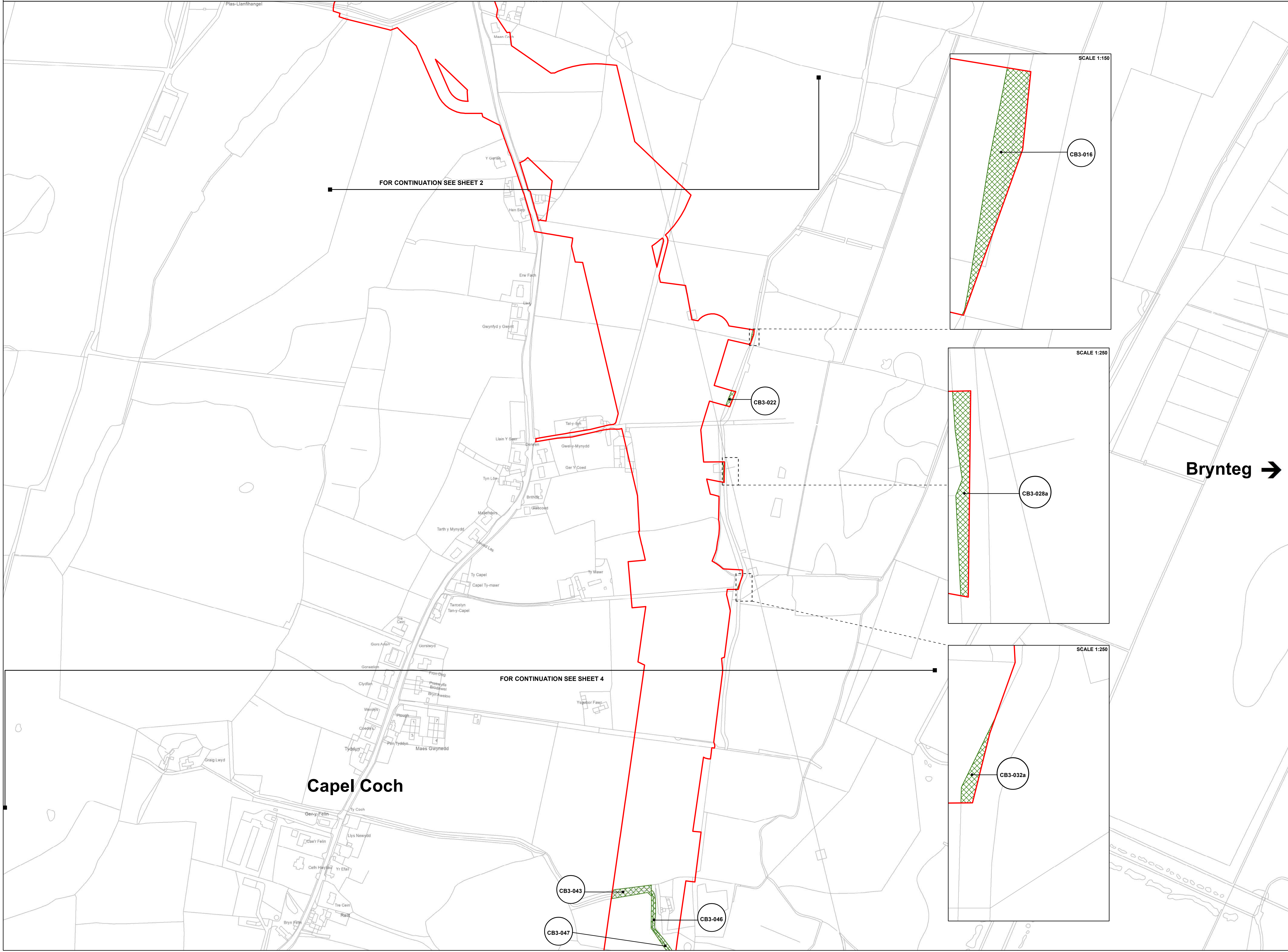
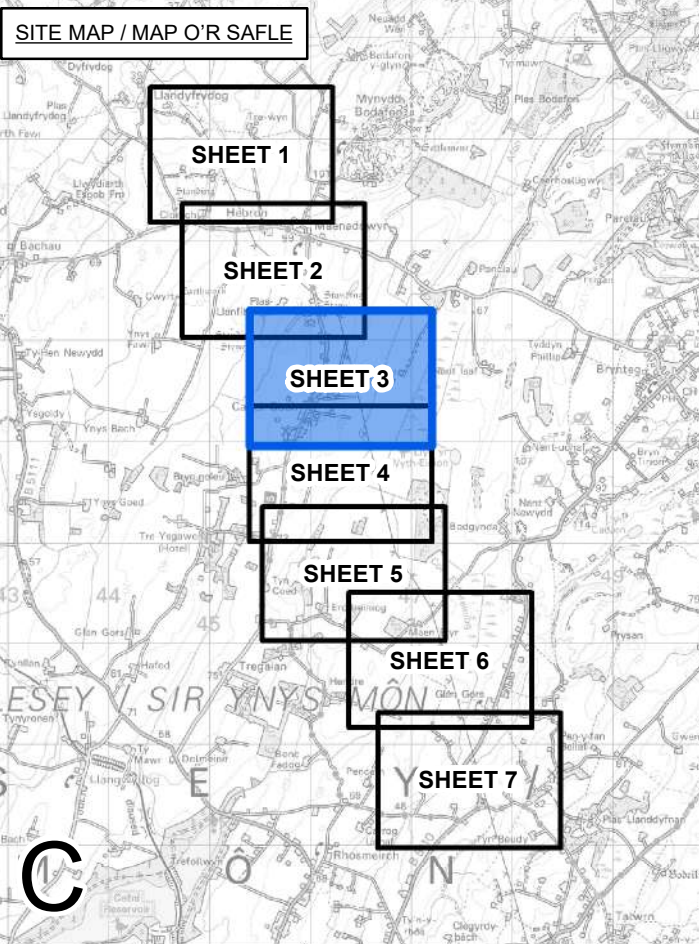
National Grid Drawing Reference / Cyswrtmod Llaniad National Grid: DCO_C/CRKP/01_B

Scale / Graddfa	Sheet Size / Meint y Cwrt	Sheet / Ddienn	Issue / Cyhoeddiad
1:16,000	A1	SHEET 1 OF 1	A



THE NATIONAL GRID (NORTH WALES CONNECTION PROJECT) ORDER
CROWN AND SPECIAL CATEGORY LAND PLAN
REGULATION 5(2)(i)(iv) & 5(2)(n)
SECTION C OPTION B, SHEET 3 OF 7
ISLE OF ANGLESEY COUNTY COUNCIL

GORCHYMYN NATIONAL GRID (PROSIECT CYSYLLTIAD GOGLEDD CYMRU)
CYNLLUN TIR CATEGORI ARBENNIG A THIR Y GORON
RHEOLIAD 5(2)(i)(iv) & 5(2)(n)
ADRAN C OPSIWN B, DALEN 3 O 7
CYNGOR SIR YNYS MÔN



- Legend / Allwedd**
- LOCAL AUTHORITY BOUNDARY
 - ORDER LIMITS
 - SECTION BOUNDARY
 - CROWN LAND
 - SPECIAL CATEGORY LAND
- CB3-016, CB3-022, CB3-028a, CB3-032a, CB3-043, CB3-046, CB3-047

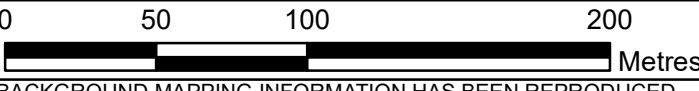
Notes / Nodiadau

This drawing is scaled at paper size A1, therefore any prints taken at smaller sizes will affect accuracy of the measurement units and should not be scaled against.

The OS Boundary Line (Local Authority Boundary) data has been mapped against the OS 1:10,000 scale raster mapping and therefore will not be accurate when displayed at a different scale.

For further explanation please see plan guidance document.

Coordinate System: British National Grid
Sheet X Centroid Coordinate: 246298 Sheet Y Centroid Coordinate: 382625



BACKGROUND MAPPING INFORMATION HAS BEEN REPRODUCED FROM THE ORDNANCE SURVEY MAP BY PERMISSION OF ORDNANCE SURVEY ON BEHALF OF THE CONTROLLER OF HER MAJESTY'S STATIONERY OFFICE. © CROWN COPYRIGHT ORDNANCE SURVEY. NATIONAL GRID ELECTRICITY - 100024241. NATIONAL GRID GAS - 100024886.

Issue / Cyhoeddiad	Date / Dyddiad	Remarks / Sylweddau	Drawn / Tynnydd	Checked / Gwirneidd	Approved / Cymeradwydd

Title/Titl

THE NATIONAL GRID
(NORTH WALES CONNECTION PROJECT) ORDER
CROWN AND SPECIAL CATEGORY LAND PLAN
REGULATION 5(2)(i)(iv) & 5(2)(n)
SECTION C OPTION B, SHEET 3 OF 7
ISLE OF ANGLESEY COUNTY COUNCIL

GORCHYMYN NATIONAL GRID
(PROSIECT CYSYLLTIAD GOGLEDD CYMRU)
CYNLLUN TIR CATEGORI ARBENNIG A THIR Y GORON
RHEOLIAD 5(2)(i)(iv) & 5(2)(n)
ADRAN C OPSIWN B, DALEN 3 O 7
CYNGOR SIR YNYS MÔN



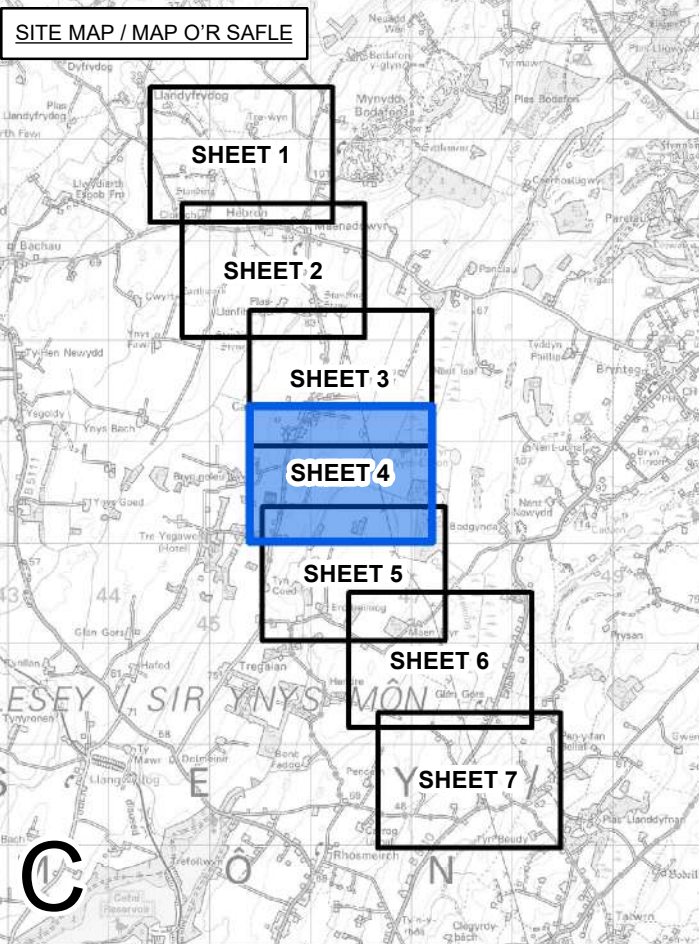
Application Number / Rhif y Cais: EN020015
National Grid Drawing Reference / Cyfeirnod Llundiad National Grid: DCO_C/CR/PS/03_B

Scale / Graddfa	Sheet Size / Meint y Ddalen	Sheet / Dalen	Issue / Cyhoeddiad
1:2,500 OR AS SHOWN	A1	SHEET 3 OF 7	A



THE NATIONAL GRID (NORTH WALES CONNECTION PROJECT) ORDER
CROWN AND SPECIAL CATEGORY LAND PLAN
REGULATION 5(2)(i)(iv) & 5(2)(n)
SECTION C OPTION B, SHEET 4 OF 7
ISLE OF ANGLESEY COUNTY COUNCIL

GORCHYMYN NATIONAL GRID (PROSIECT CYSYLLTIAD GOGLEDD CYMRU)
CYNLLUN TIR CATEGORI ARBENNIG A THIR Y GORON
RHEOLIAD 5(2)(i)(iv) & 5(2)(n)
ADRAN C OPSIWN B, DALEN 4 O 7
CYNGOR SIR YNYS MÔN



- Legend / Allwedd**
- LOCAL AUTHORITY BOUNDARY
 - ORDER LIMITS
 - SECTION BOUNDARY
 - CROWN LAND
 - SPECIAL CATEGORY LAND
CB4-001, CB4-002, CB4-003, CB4-005, CB4-007, CB4-008, CB4-009

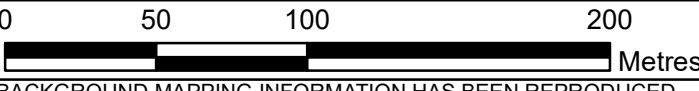
Notes / Nodiadau

This drawing is scaled at paper size A1, therefore any prints taken at smaller sizes will affect accuracy of the measurement units and should not be scaled against.

The OS Boundary Line (Local Authority Boundary) data has been mapped against the OS 1:10,000 scale raster mapping and therefore will not be accurate when displayed at a different scale.

For further explanation please see plan guidance document.

Coordinate System: British National Grid
Sheet X Centroid Coordinate: 246300 Sheet Y Centroid Coordinate: 381685



BACKGROUND MAPPING INFORMATION HAS BEEN REPRODUCED FROM THE ORDNANCE SURVEY MAP BY PERMISSION OF ORDNANCE SURVEY ON BEHALF OF THE CONTROLLER OF HER MAJESTY'S STATIONERY OFFICE. © CROWN COPYRIGHT ORDNANCE SURVEY. NATIONAL GRID ELECTRICITY - 100024241. NATIONAL GRID GAS - 100024886.

Issue / Cyhoeddiad	Date / Dyddiad	Remarks / Sylwadau	Drawn / Tynnydd	Checked / Gwirneidd	Approved / Cymeradwydd

Title / Teitl

THE NATIONAL GRID
(NORTH WALES CONNECTION PROJECT) ORDER
CROWN AND SPECIAL CATEGORY LAND PLAN
REGULATION 5(2)(i)(iv) & 5(2)(n)
SECTION C OPTION B, SHEET 4 OF 7
ISLE OF ANGLESEY COUNTY COUNCIL

GORCHYMYN NATIONAL GRID
(PROSIECT CYSYLLTIAD GOGLEDD CYMRU)
CYNLLUN TIR CATEGORI ARBENNIG A THIR Y GORON
RHEOLIAD 5(2)(i)(iv) & 5(2)(n)
ADRAN C OPSIWN B, DALEN 4 O 7
CYNGOR SIR YNYS MÔN



Application Number / Rhif y Cais: EN020015

National Grid Drawing Reference / Cylfeirnod Lluaniad National Grid:
DCO_C/CR/PS/04_B

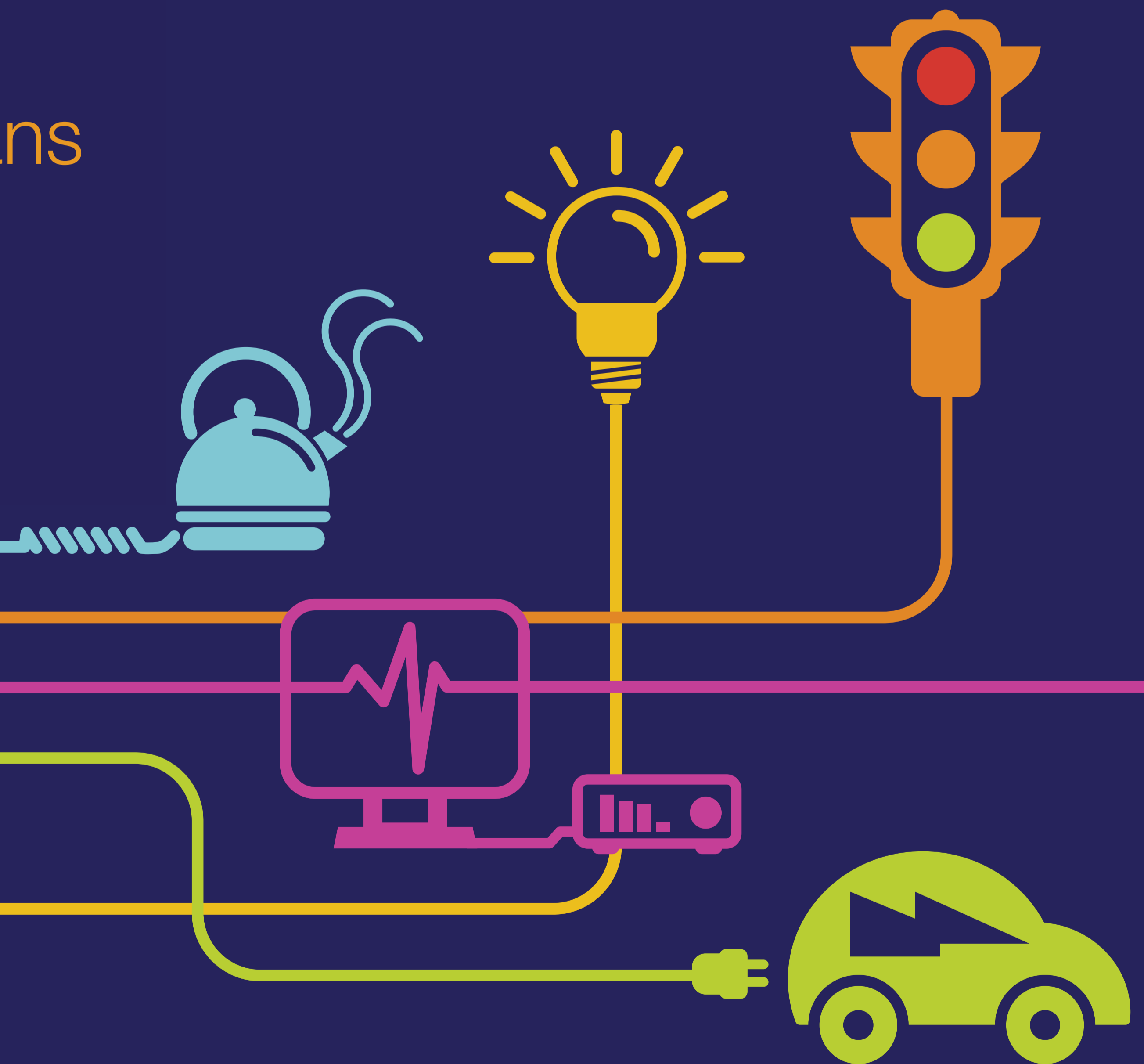
Scale / Graddfa	Sheet Size / Mesur y Ddalen	Sheet / Dalen	Issue / Cyhoeddiad
1:2,500 OR AS SHOWN	A1	SHEET 4 OF 7	A

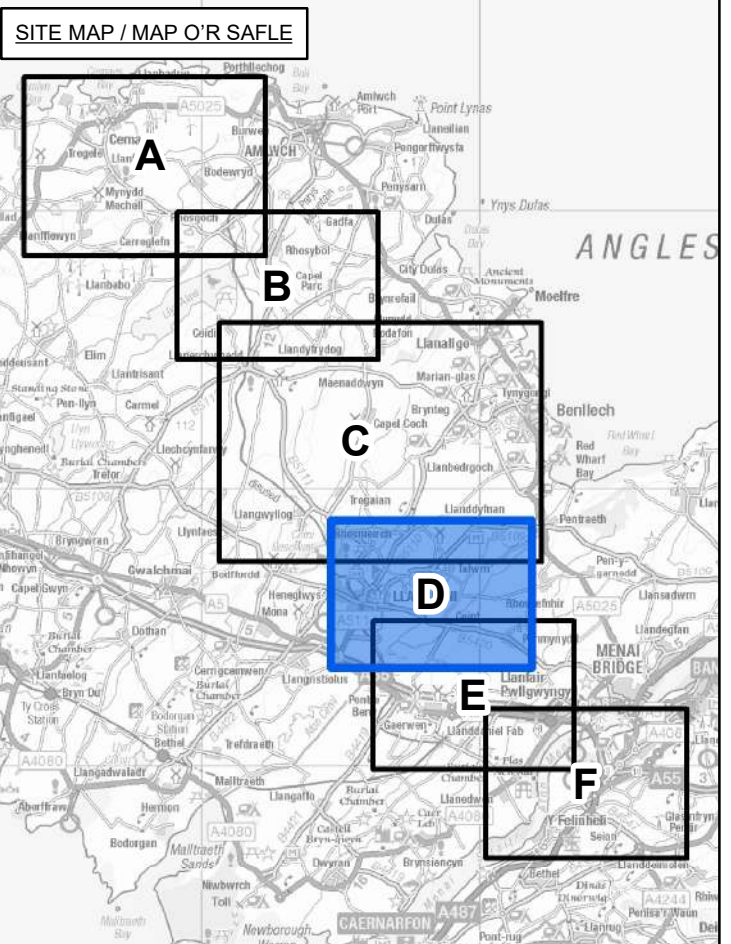
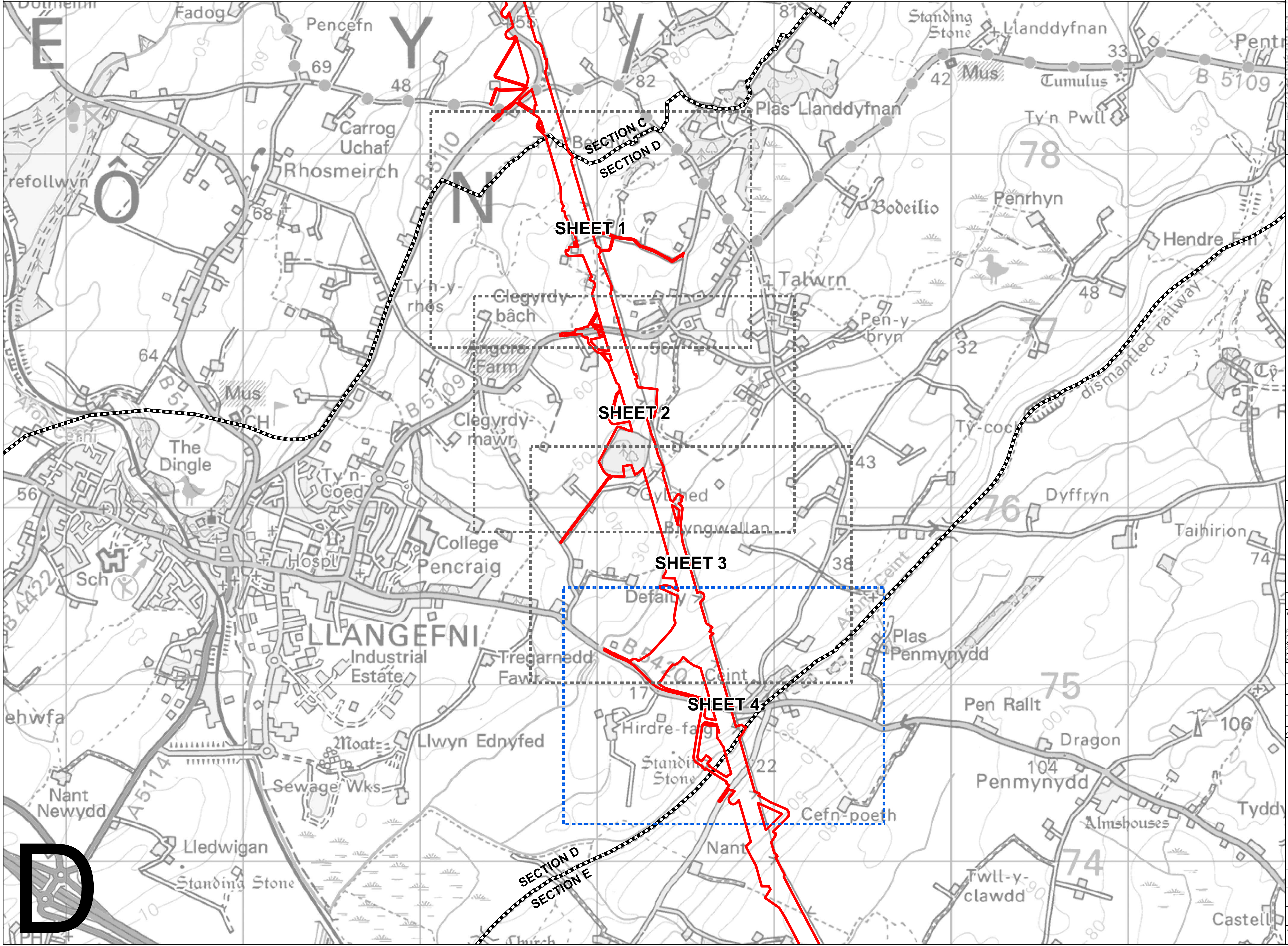

DOCUMENT 4.3.D

Crown and Special Category Land Plans
Section D – north of Talwrn to Ceint
Option A

National Grid (North Wales Connection Project)

*Regulation 5(2)(l)(iv) and 5(2)(n) of the Infrastructure Planning
(Applications: Prescribed Forms and Procedure) Regulations 2009*





- Legend / Allwedd**
- LOCAL AUTHORITY BOUNDARY
 - ORDER LIMITS
 - SECTION BOUNDARY
 - SHEET INDEX
 - NO SHEET IN PLAN SERIES
 - (SEE PLAN NOTES)

Notes / Nodiadau

This drawing is scaled at paper size A1, therefore any prints taken at smaller sizes will affect accuracy of the measurement units and should not be scaled against.

The OS Boundary Line (Local Authority Boundary) data has been mapped against the OS 1:10,000 Scale Raster mapping and therefore will not be accurate when displayed at a different scale.

Only sheets highlighted with blue dashed line are provided. There is no Crown or Special Category Land on the other sheets, shown with grey dashed line, and as such these haven't been provided.

Coordinate System: British National Grid
 Sheet X Centroid Coordinate: 376196 Sheet Y Centroid Coordinate: 248268

0 200 400 800 Metres

BACKGROUND MAPPING INFORMATION HAS BEEN REPRODUCED FROM THE ORDNANCE SURVEY MAP BY PERMISSION OF ORDNANCE SURVEY ON BEHALF OF THE CONTROLLER OF HER MAJESTY'S STATIONERY OFFICE. © CROWN COPYRIGHT ORDNANCE SURVEY. NATIONAL GRID ELECTRICITY - 100024241. NATIONAL GRID GAS - 100024886.

Issue / Cychwedd	Date / Dyddiad	Remarks / Sylwadau	Drawn / Tynnydd	Checked / Gwirnydd	Approved / Cymroddwydd
A		FOR DCO SUBMISSION	PK	KG	JS

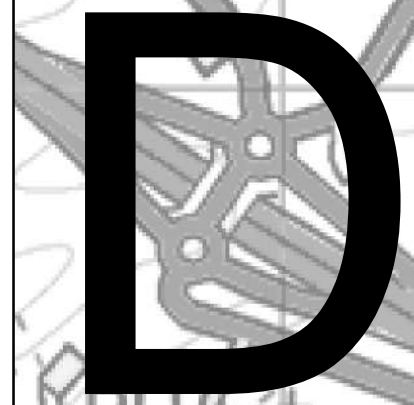
Title / Tittl

THE NATIONAL GRID (NORTH WALES CONNECTION PROJECT) ORDER
 CROWN AND SPECIAL CATEGORY LAND KEY PLAN
 REGULATION 5(2)(i)(iv) & 5(2)(n)
 SECTION D OPTION A
 ISLE OF ANGLESEY COUNTY COUNCIL
 GORCHYMYN NATIONAL GRID (PROSIECT CYSYLLTIAD GOGLEDD CYMRU)
 PRIF GYNLLUN TIR CATEGORI ARBENNIG A THIR Y GORON
 RHEOLIAD 5(2)(i)(iv) & 5(2)(n)
 ADRAN D OPSIWN A
 CYNGOR SIR YNYS MÔN

Application Number / Rhif y Cais: EN20015

National Grid Drawing Reference / Cyswrtmod Llaniad National Grid: DCO_D/CR/KP/01_A

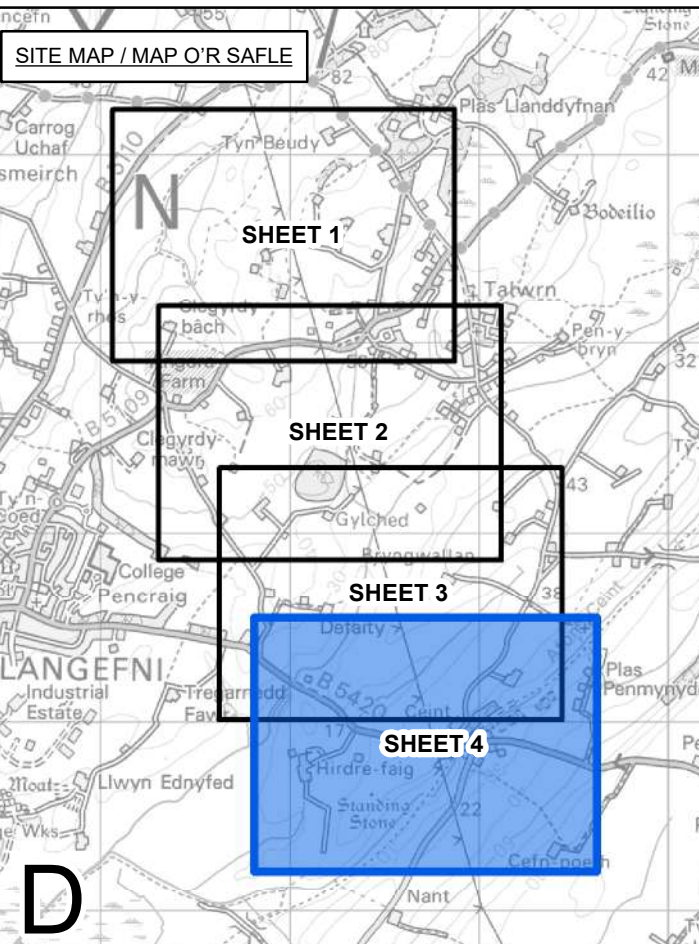
Scale / Graddfa	Sheet Size / Meint y Ddiagram	Sheet / Ddiagram	Issue / Cychwedd
1:10,000	A1	SHEET 1 OF 1	A





THE NATIONAL GRID (NORTH WALES CONNECTION PROJECT) ORDER
CROWN AND SPECIAL CATEGORY LAND PLAN
REGULATION 5(2)(i)(iv) & 5(2)(n)
SECTION D OPTION A, SHEET 4 OF 4
ISLE OF ANGLESEY COUNTY COUNCIL

GORCHYMYN NATIONAL GRID (PROSIECT CYSYLLTIAD GOGLEDD CYMRU)
CYNLLUN TIR CATEGORI ARBENNIG A THIR Y GORON
RHEOLIAD 5(2)(i)(iv) & 5(2)(n)
ADRAN D OPSIWN A, DALEN 4 O 4
CYNGOR SIR YNYS MÔN



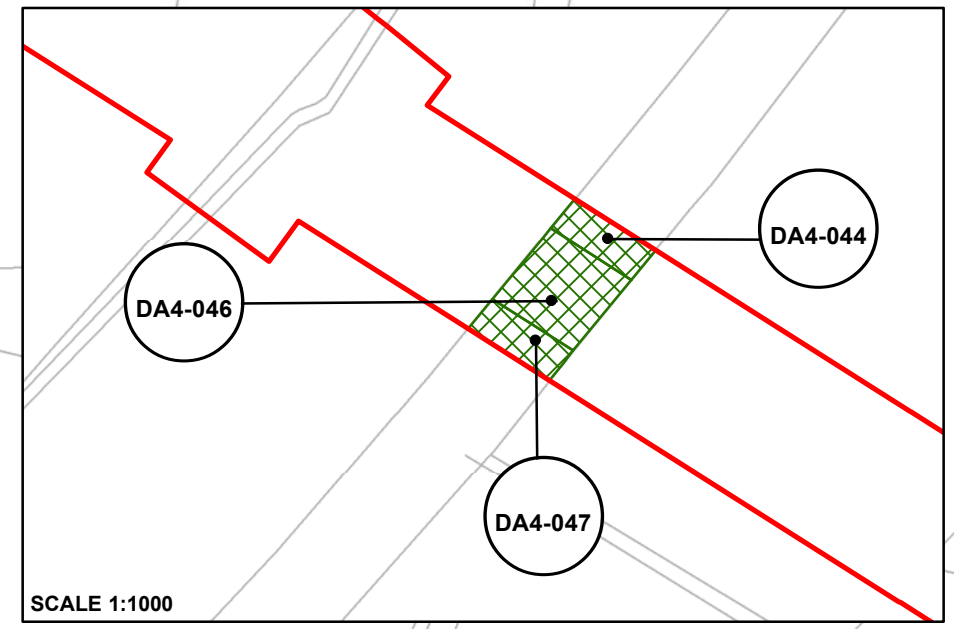
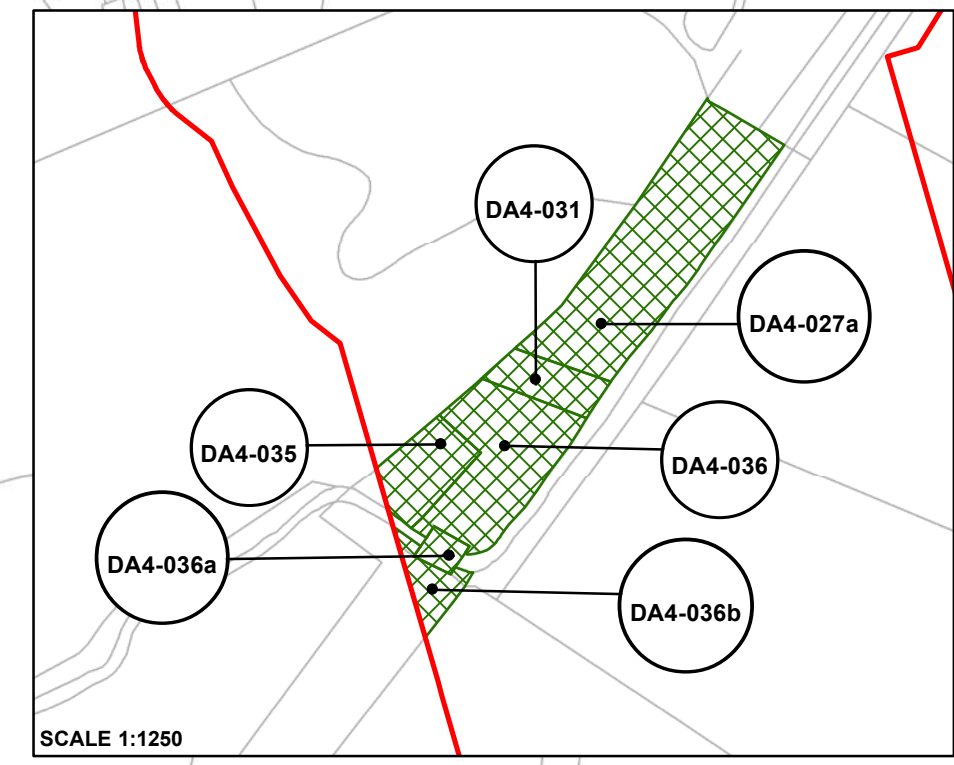
Legend / Allwedd

- LOCAL AUTHORITY BOUNDARY
- ORDER LIMITS
- SECTION BOUNDARY
- CROWN LAND
- SPECIAL CATEGORY LAND

DA4-027a, DA4-031, DA4-035, DA4-036, DA4-036a, DA4-036b, DA4-044, DA4-046, DA4-047.



FOR CONTINUATION SEE SHEET 3



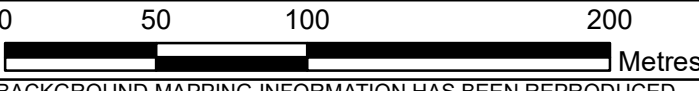
Notes / Nodiadau

This drawing is scaled at paper size A1, therefore any prints taken at smaller sizes will affect accuracy of the measurement units and should not be scaled against.

The OS Boundary Line (Local Authority Boundary) data has been mapped against the OS 1:10,000 scale raster mapping and therefore will not be accurate when displayed at a different scale.

For further explanation please see plan guidance document.

Coordinate System: British National Grid
Sheet X Centroid Coordinate: 248716 Sheet Y Centroid Coordinate: 374880



BACKGROUND MAPPING INFORMATION HAS BEEN REPRODUCED FROM THE ORDNANCE SURVEY MAP BY PERMISSION OF ORDNANCE SURVEY ON BEHALF OF THE CONTROLLER OF HER MAJESTY'S STATIONERY OFFICE. © CROWN COPYRIGHT ORDNANCE SURVEY. NATIONAL GRID ELECTRICITY - 100024241. NATIONAL GRID GAS - 100024886.

Issue / Cyhoeddiad	Date / Dyddiad	Remarks / Sylweddau	Drawn / Tynnydd	Checked / Gwirneidd	Approved / Cymeradwydd
A		FOR DCO SUBMISSION	PK	KG	JS

Title/Titl

THE NATIONAL GRID
(NORTH WALES CONNECTION PROJECT) ORDER
CROWN AND SPECIAL CATEGORY LAND PLAN
REGULATION 5(2)(i)(iv) & 5(2)(n)
SECTION D OPTION A, SHEET 4 OF 4
ISLE OF ANGLESEY COUNTY COUNCIL

GORCHYMYN NATIONAL GRID
(PROSIECT CYSYLLTIAD GOGLEDD CYMRU)
CYNLLUN TIR CATEGORI ARBENNIG A THIR Y GORON
RHEOLIAD 5(2)(i)(iv) & 5(2)(n)
ADRAN D OPSIWN A, DALEN 4 O 4
CYNGOR SIR YNYS MÔN



Application Number / Rhif y Cais: EN020015

National Grid Drawing Reference / Cyfeirnod Llundain National Grid:
DCO_D/CR/PS/04_A

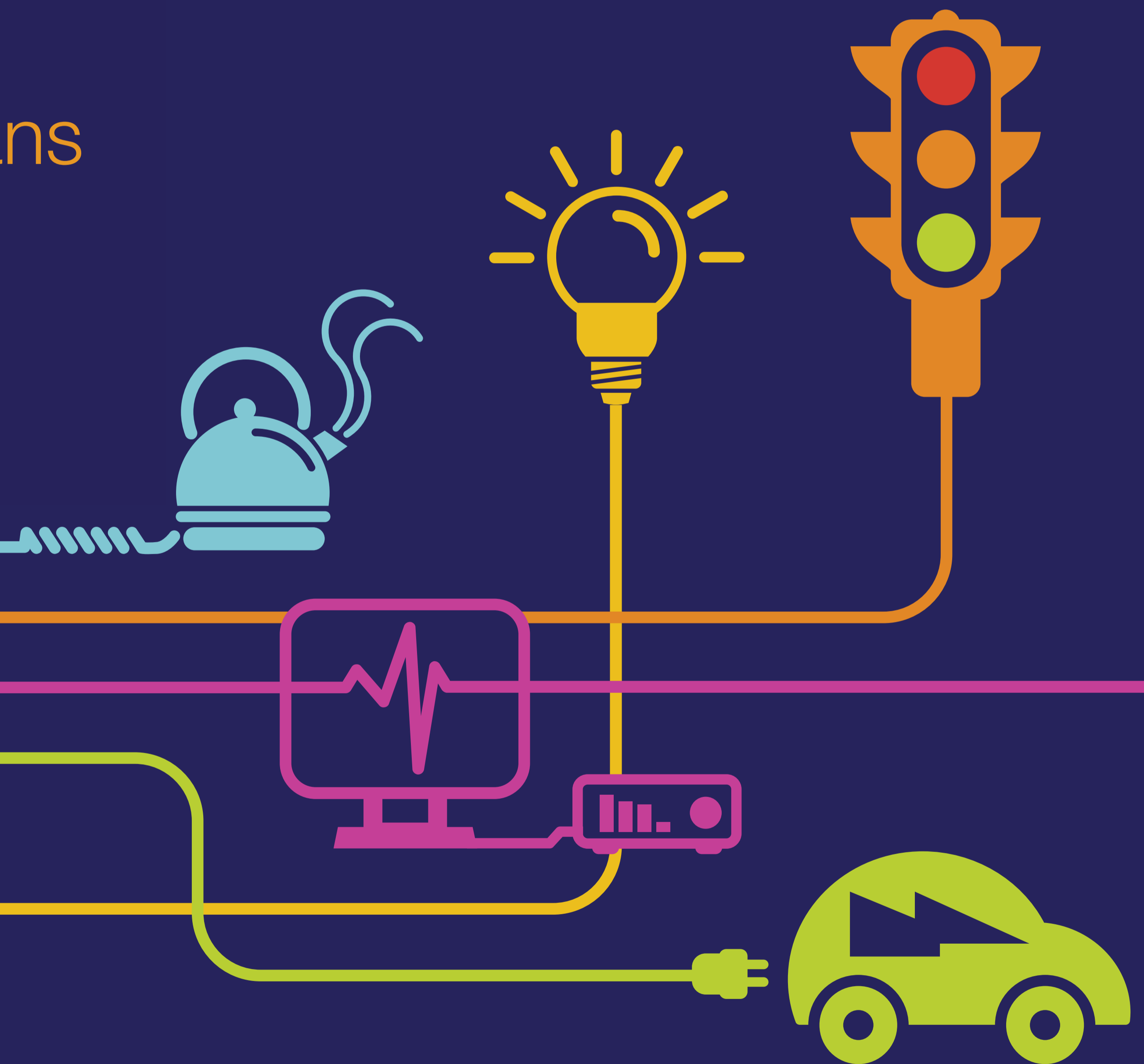
Scale / Graddfa	Sheet Size / Mesur y Ddalen	Sheet / Dalen	Issue / Cyhoeddiad
1:2,500 OR AS SHOWN	A1	SHEET 4 OF 4	A

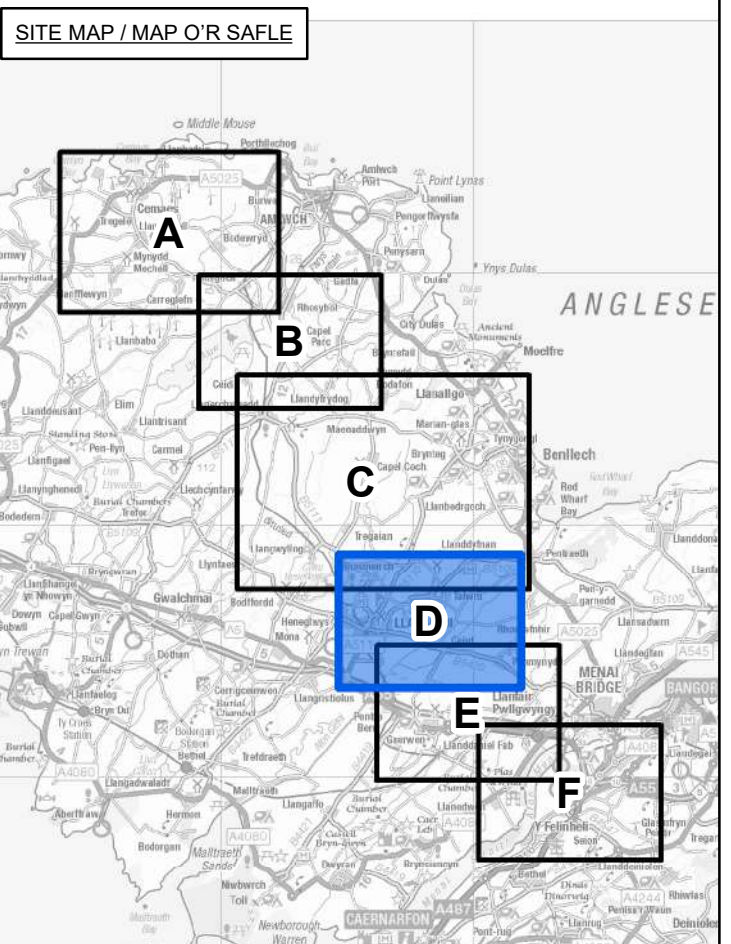
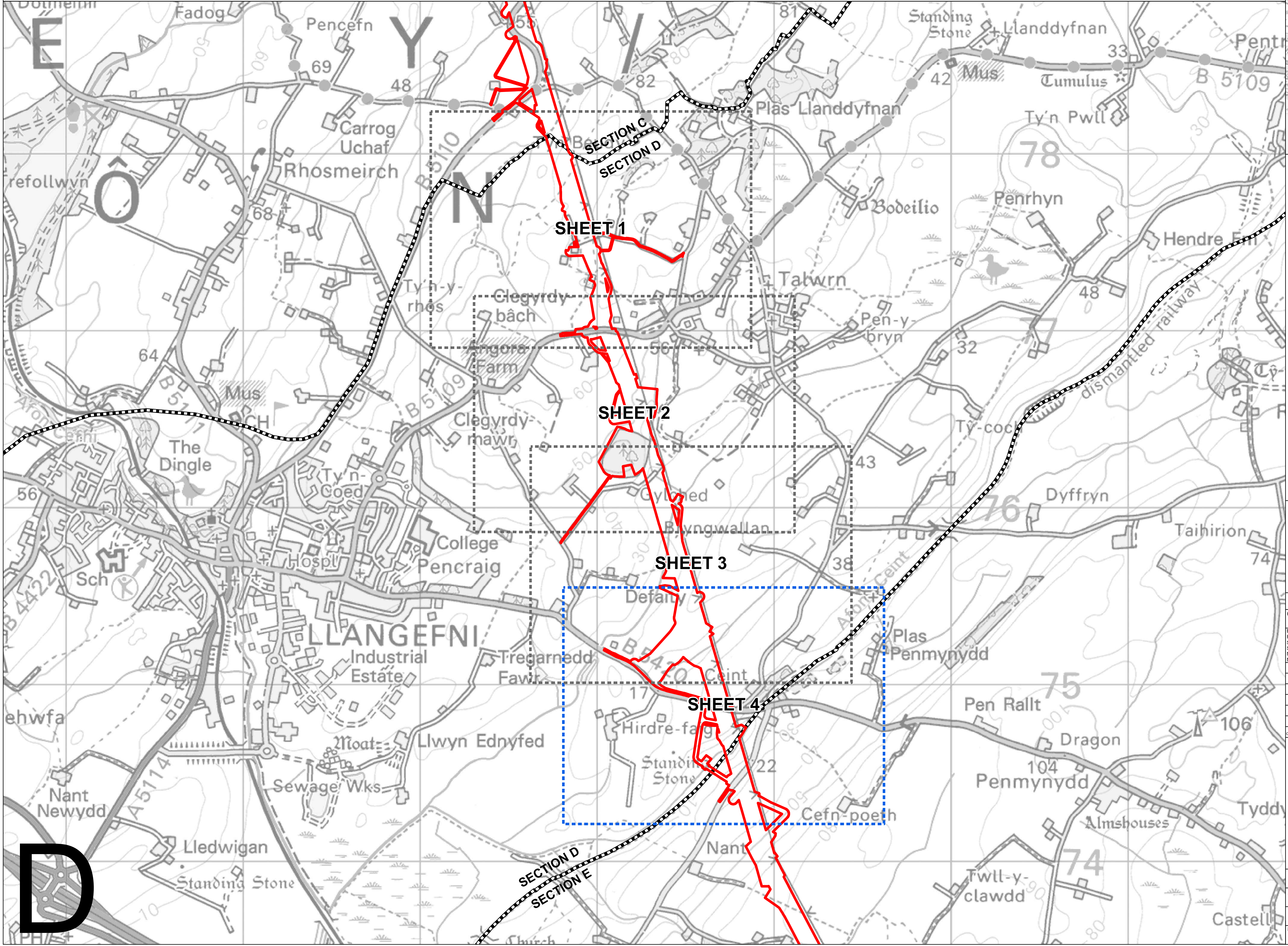

DOCUMENT 4.3.D

Crown and Special Category Land Plans
Section D – north of Talwrn to Ceint
Option B

National Grid (North Wales Connection Project)

*Regulation 5(2)(i)(iv) and 5(2)(n) of the Infrastructure Planning
(Applications: Prescribed Forms and Procedure) Regulations 2009*





Legend / Allwedd

- LOCAL AUTHORITY BOUNDARY
- ORDER LIMITS
- SECTION BOUNDARY
- SHEET INDEX
- NO SHEET IN PLAN SERIES
- (SEE PLAN NOTES)

Notes / Nodiadau

This drawing is scaled at paper size A1, therefore any prints taken at smaller sizes will affect accuracy of the measurement units and should not be scaled against.

The OS Boundary Line (Local Authority Boundary) data has been mapped against the OS 1:10,000 Scale Raster mapping and therefore will not be accurate when displayed at a different scale.

Only sheets highlighted with blue dashed line are provided. There is no Crown or Special Category Land on the other sheets, shown with grey dashed line, and as such these haven't been provided.

Coordinate System: British National Grid
 Sheet X Centroid Coordinate: 248258 Sheet Y Centroid Coordinate: 376198

0 200 400 800 Metres

BACKGROUND MAPPING INFORMATION HAS BEEN REPRODUCED FROM THE ORDNANCE SURVEY MAP BY PERMISSION OF ORDNANCE SURVEY ON BEHALF OF THE CONTROLLER OF HER MAJESTY'S STATIONARY OFFICE. © CROWN COPYRIGHT ORDNANCE SURVEY. NATIONAL GRID ELECTRICITY - 100024241. NATIONAL GRID GAS - 100024886.

Issue / Cyhoeddiad	Date / Dyddiad	Remarks / Sylwadau	Drawn / Tynnydd	Checked / Gwirneidd	Approved / Cymeradwydd
A		FOR DCO SUBMISSION	PK	KG	JS

Title / Teitl

THE NATIONAL GRID (NORTH WALES CONNECTION PROJECT) ORDER
 CROWN AND SPECIAL CATEGORY LAND KEY PLAN
 REGULATION 5(2)(i)(iv) & 5(2)(n)
 SECTION D OPTION B
 ISLE OF ANGLESEY COUNTY COUNCIL

GORCHYMYN NATIONAL GRID (PROSIECT CYSYLLTIAD GOGLEDD CYMRU)
 PRIF GYNLLUN TIR CATEGORI ARBENNIG A THIR Y GORON
 RHEOLIAD 5(2)(i)(iv) & 5(2)(n)
 ADРАН D OPSIWN B
 CYNGOR SIR YNYS MÔN

nationalgrid

Application Number / Rhif y Cais: EN20015

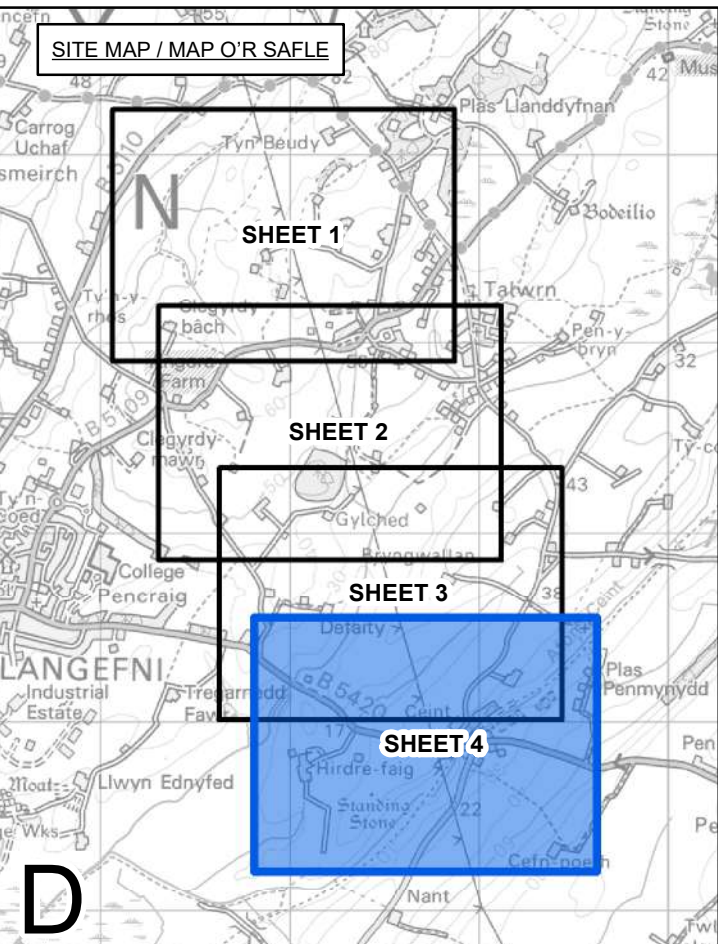
National Grid Drawing Reference / Cyfeirnod Llundid National Grid: DCO_D/CR/KP/01_B

Scale / Graddfa	Sheet Size / Meint y Ddiagram	Sheet / Ddiagram	Issue / Cyhoeddiad
1:10,000	A1	SHEET 1 OF 1	A



THE NATIONAL GRID (NORTH WALES CONNECTION PROJECT) ORDER
CROWN AND SPECIAL CATEGORY LAND PLAN
REGULATION 5(2)(i)(iv) & 5(2)(n)
SECTION D OPTION B, SHEET 4 OF 4
ISLE OF ANGLESEY COUNTY COUNCIL

GORCHYMYN NATIONAL GRID (PROSIECT CYSYLLTIAD GOGLEDD CYMRU)
CYNLLUN TIR CATEGORI ARBENNIG A THIR Y GORON
RHEOLIAD 5(2)(i)(iv) & 5(2)(n)
ADRAN D OPSIWN B, DALEN 4 O 4
CYNGOR SIR YNYS MÔN



- Legend / Allwedd**
- LOCAL AUTHORITY BOUNDARY
 - ORDER LIMITS
 - SECTION BOUNDARY
 - CROWN LAND
 - SPECIAL CATEGORY LAND
DB4-027a, DB4-031, DB4-035, DB4-036, DB4-036a, DB4-036b, DB4-044, DB4-046, DB4-047

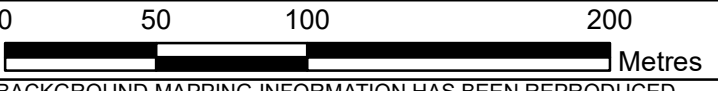
Notes / Nodiadau

This drawing is scaled at paper size A1, therefore any prints taken at smaller sizes will affect accuracy of the measurement units and should not be scaled against.

The OS Boundary Line (Local Authority Boundary) data has been mapped against the OS 1:10,000 scale raster mapping and therefore will not be accurate when displayed at a different scale.

For further explanation please see plan guidance document.

Coordinate System: British National Grid
Sheet X Centroid Coordinate: 374880 Sheet Y Centroid Coordinate: 248718



BACKGROUND MAPPING INFORMATION HAS BEEN REPRODUCED FROM THE ORDNANCE SURVEY MAP BY PERMISSION OF ORDNANCE SURVEY ON BEHALF OF THE CONTROLLER OF HER MAJESTY'S STATIONERY OFFICE. © CROWN COPYRIGHT ORDNANCE SURVEY. NATIONAL GRID ELECTRICITY - 100024241. NATIONAL GRID GAS - 100024886.

Issue / Cyhoeddiad	Date / Dyddiad	Remarks / Sychwadau	Drawn / Tynnydd	Checked / Gwirneidd	Approved / Cymeradwydd
A		FOR DCO SUBMISSION	PK	KG	JS

Title/Titl

THE NATIONAL GRID
(NORTH WALES CONNECTION PROJECT) ORDER
CROWN AND SPECIAL CATEGORY LAND PLAN
REGULATION 5(2)(i)(iv) & 5(2)(n)
SECTION D OPTION B, SHEET 4 OF 4
ISLE OF ANGLESEY COUNTY COUNCIL

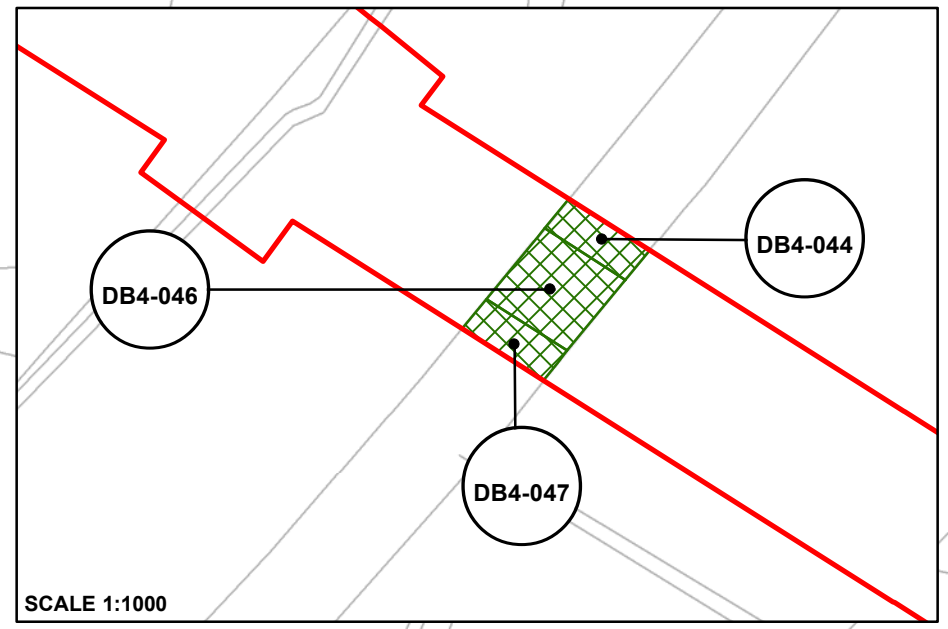
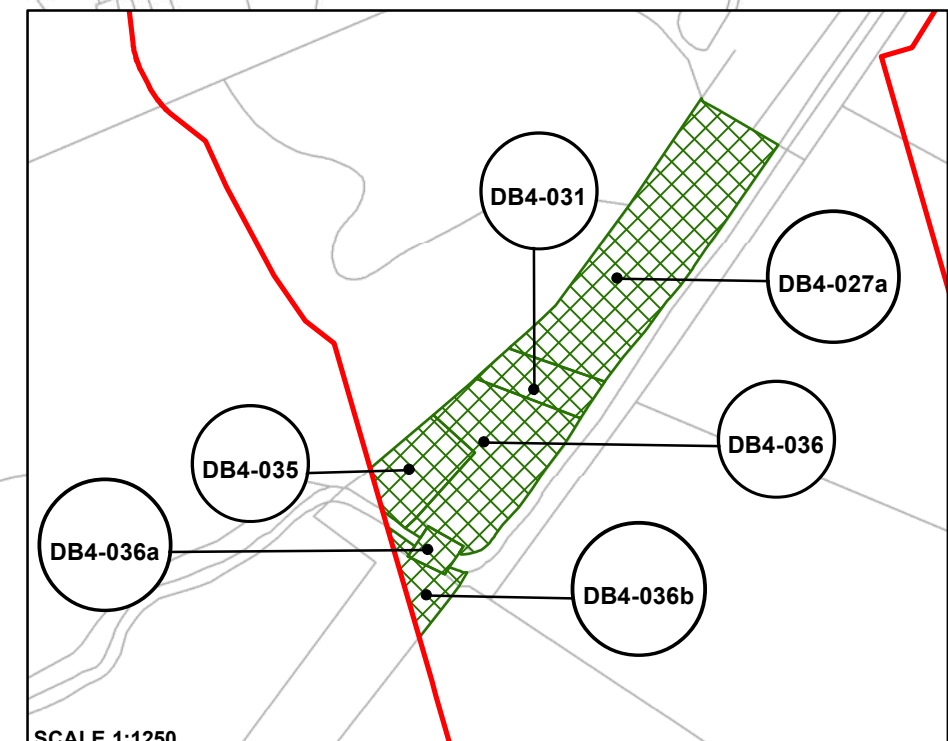
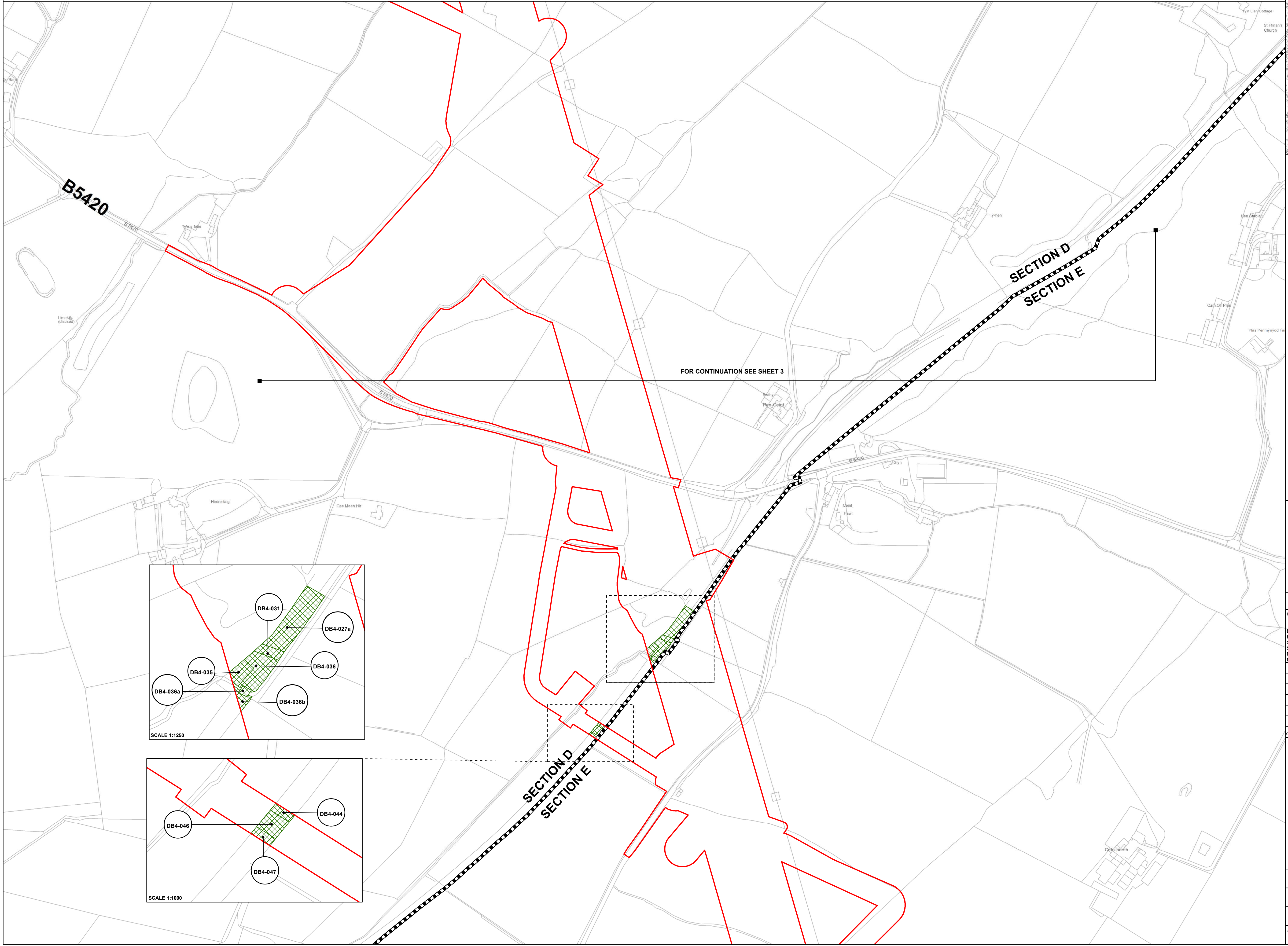
GORCHYMYN NATIONAL GRID
(PROSIECT CYSYLLTIAD GOGLEDD CYMRU)
CYNLLUN TIR CATEGORI ARBENNIG A THIR Y GORON
RHEOLIAD 5(2)(i)(iv) & 5(2)(n)
ADRAN D OPSIWN B, DALEN 4 O 4
CYNGOR SIR YNYS MÔN



Application Number / Rhif y Cais: EN020015

National Grid Drawing Reference / Cyfeirnod Llundain National Grid:
DCO_DL/PPS/04_B

Scale / Graddfa	Sheet Size / Mesur y Ddaeth	Sheet / Ddaeth	Issue / Cyhoeddiad
1:2,500 OR AS SHOWN	A1	SHEET 4 OF 4	A



FOR CONTINUATION SEE SHEET 3

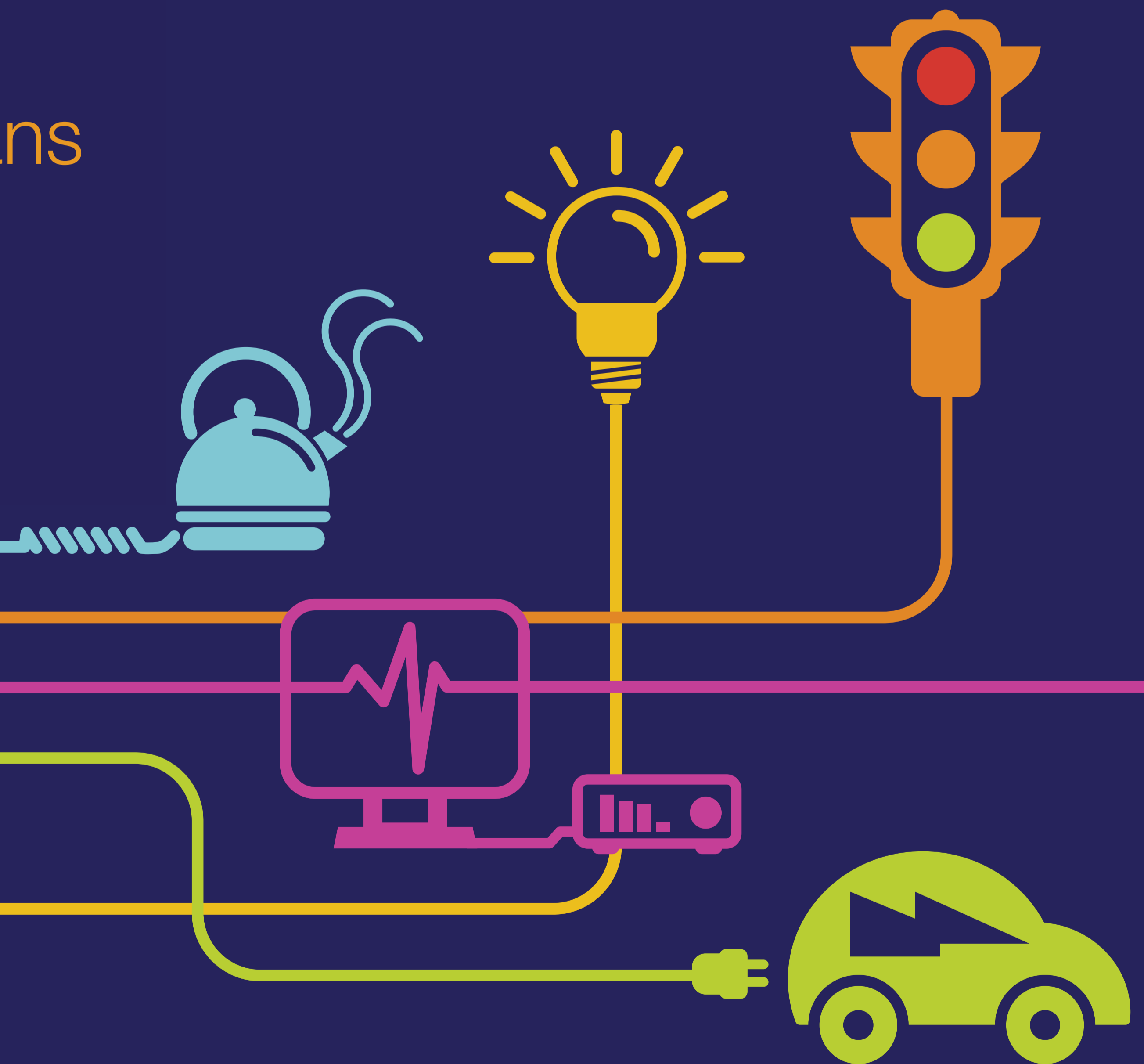
DOCUMENT 4.3.E

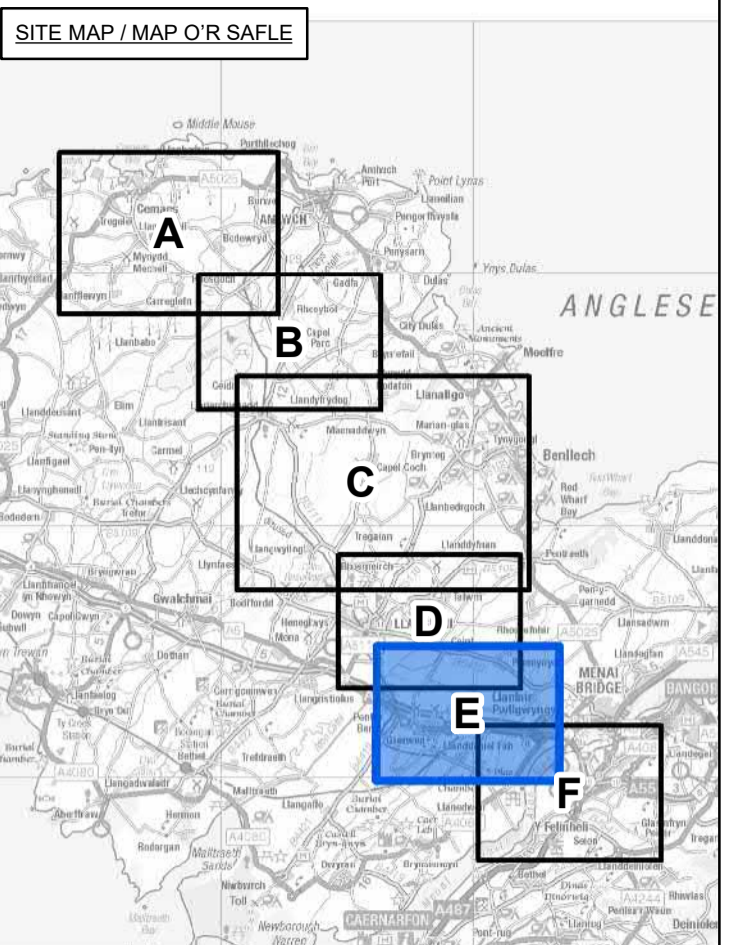
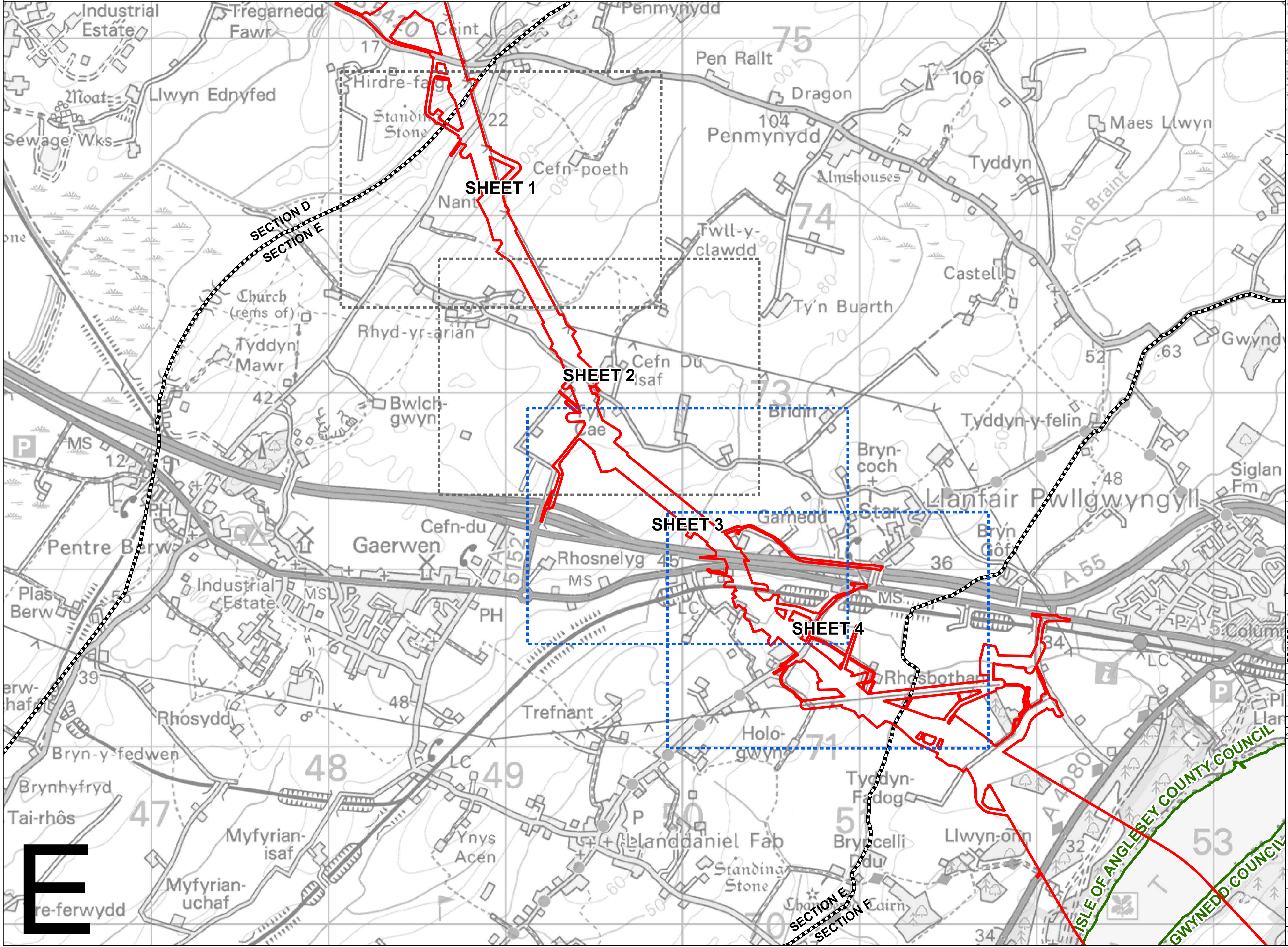

Crown and Special Category Land Plans

Section E – Ceint to the Afon Braint

National Grid (North Wales Connection Project)

*Regulation 5(2)(i)(iv) and 5(2)(n) of the Infrastructure Planning
(Applications: Prescribed Forms and Procedure) Regulations 2009*





- Legend / Allwedd**
- LOCAL AUTHORITY BOUNDARY
 - ORDER LIMITS
 - SECTION BOUNDARY
 - SHEET INDEX
 - NO SHEET IN PLAN SERIES
 - (SEE PLAN NOTES)

Notes / Nodiadau

This drawing is scaled at paper size A1, therefore any prints taken at smaller sizes will affect accuracy of the measurement units and should not be scaled against.

The OS Boundary Line (Local Authority Boundary) data has been mapped against the OS 1:10,000 Scale Raster mapping and therefore will not be accurate when displayed at a different scale.

Only sheets highlighted with blue dashed line are provided. There is no Crown or Special Category Land on the other sheets, shown with grey dashed line, and as such these haven't been provided.

Coordinate System: British National Grid
 Sheet X Centroid Coordinate: 249785 Sheet Y Centroid Coordinate: 372543

0 200 400 800 Metres

BACKGROUND MAPPING INFORMATION HAS BEEN REPRODUCED FROM THE ORDNANCE SURVEY MAP BY PERMISSION OF ORDNANCE SURVEY ON BEHALF OF THE CONTROLLER OF HER MAJESTY'S STATIONERY OFFICE. © CROWN COPYRIGHT ORDNANCE SURVEY. NATIONAL GRID ELECTRICITY - 100024241. NATIONAL GRID GAS - 100024886.

Issue / Cyhoeddiad	Date / Dyddiad	Remarks / Sylweddau	Drawn / Tynnydd	Checked / Gwirneidd	Approved / Cymmerwydd
A		FOR DCO SUBMISSION	PK	KG	JS

Title / Teitl

THE NATIONAL GRID (NORTH WALES CONNECTION PROJECT) ORDER
 CROWN AND SPECIAL CATEGORY LAND KEY PLAN
 REGULATION 5(2)(i)(iv) & 5(2)(n)
 SECTION E
 ISLE OF ANGLESEY COUNTY COUNCIL

GORCHYMYN NATIONAL GRID (PROSIECT CYSYLLTIAD GOGLEDD CYMRU)
 PRIF GYNLLUN TIR CATEGORI ARBENNIG A THIR Y GORON
 RHEOLIAD 5(2)(i)(iv) & 5(2)(n)
 ADARAN E
 CYNGOR SIR YNYS MÔN

Application Number / Rhif y Cais: EN020015

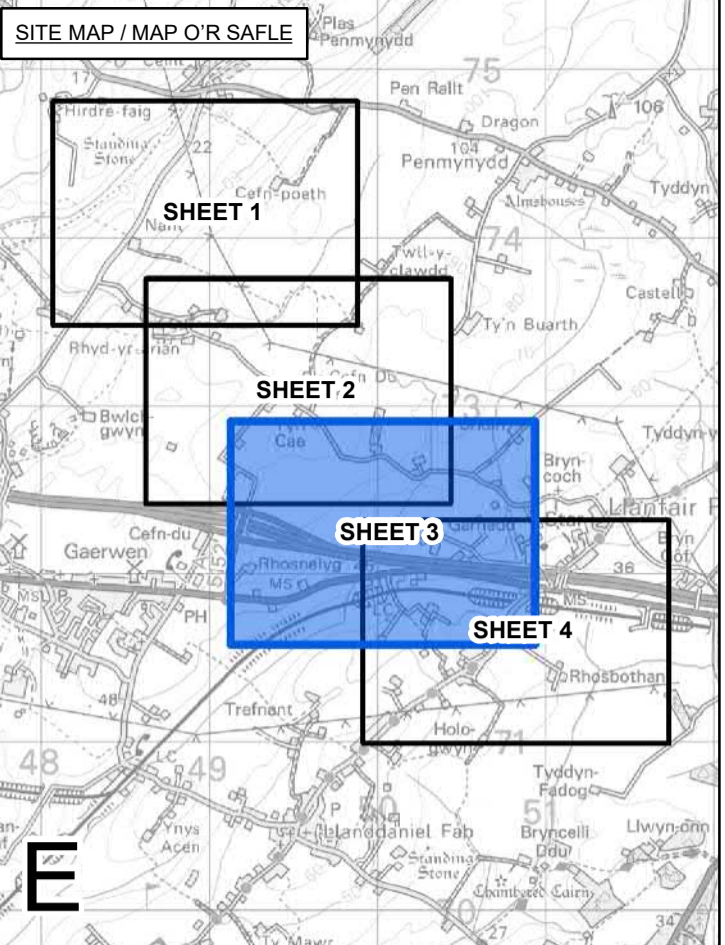
National Grid Drawing Reference / Cyfeirnod Llundid National Grid: DCO_E/CRK/P01

Scale / Graddfa	Sheet Size / Maint y Ddalen	Sheet / Dalen	Issue / Cyhoeddiad
1:10,000	A1	SHEET 1 OF 1	A



THE NATIONAL GRID (NORTH WALES CONNECTION PROJECT) ORDER
CROWN AND SPECIAL CATEGORY LAND PLAN
REGULATION 5(2)(i)(iv) & 5(2)(n)
SECTION E, SHEET 3 OF 4
ISLE OF ANGLESEY COUNTY COUNCIL

GORCHYMYN NATIONAL GRID (PROSIECT CYSYLLTIAD GOGLEDD CYMRU)
CYNLLUN TIR CATEGORI ARBENNIG A THIR Y GORON
RHEOLIAD 5(2)(i)(iv) & 5(2)(n)
ADRAN E, DALEN 3 O 4
CYNGOR SIR YNYS MÔN



Legend / Allwedd

- LOCAL AUTHORITY BOUNDARY
- ORDER LIMITS
- SECTION LIMITS
- CROWN LAND
E3-009, E3-011, E3-012, E3-013
- SPECIAL CATEGORY LAND
E3-002a


Notes / Nodiadau

This drawing is scaled at paper size A1, therefore any prints taken at smaller sizes will affect accuracy of the measurement units and should not be scaled against.

The OS Boundary Line (Local Authority Boundary) data has been mapped against the OS 1:10,000 scale raster mapping and therefore will not be accurate when displayed at a different scale.

For further explanation please see plan guidance document.

Coordinate System: British National Grid
Sheet X Centroid Coordinate: 250256 Sheet Y Centroid Coordinate: 372007



BACKGROUND MAPPING INFORMATION HAS BEEN REPRODUCED FROM THE ORDNANCE SURVEY MAP BY PERMISSION OF ORDNANCE SURVEY ON BEHALF OF THE CONTROLLER OF HER MAJESTY'S STATIONERY OFFICE. © CROWN COPYRIGHT ORDNANCE SURVEY. NATIONAL GRID ELECTRICITY - 100024241. NATIONAL GRID GAS - 100024886.

A	Date / Dyddiad	FOR DCO SUBMISSION / Sylweddau	PK	KG	JS

Title / Tittl

THE NATIONAL GRID
(NORTH WALES CONNECTION PROJECT) ORDER
CROWN AND SPECIAL CATEGORY LAND PLAN
REGULATION 5(2)(i)(iv) & 5(2)(n)
SECTION E, SHEET 3 OF 4
ISLE OF ANGLESEY COUNTY COUNCIL

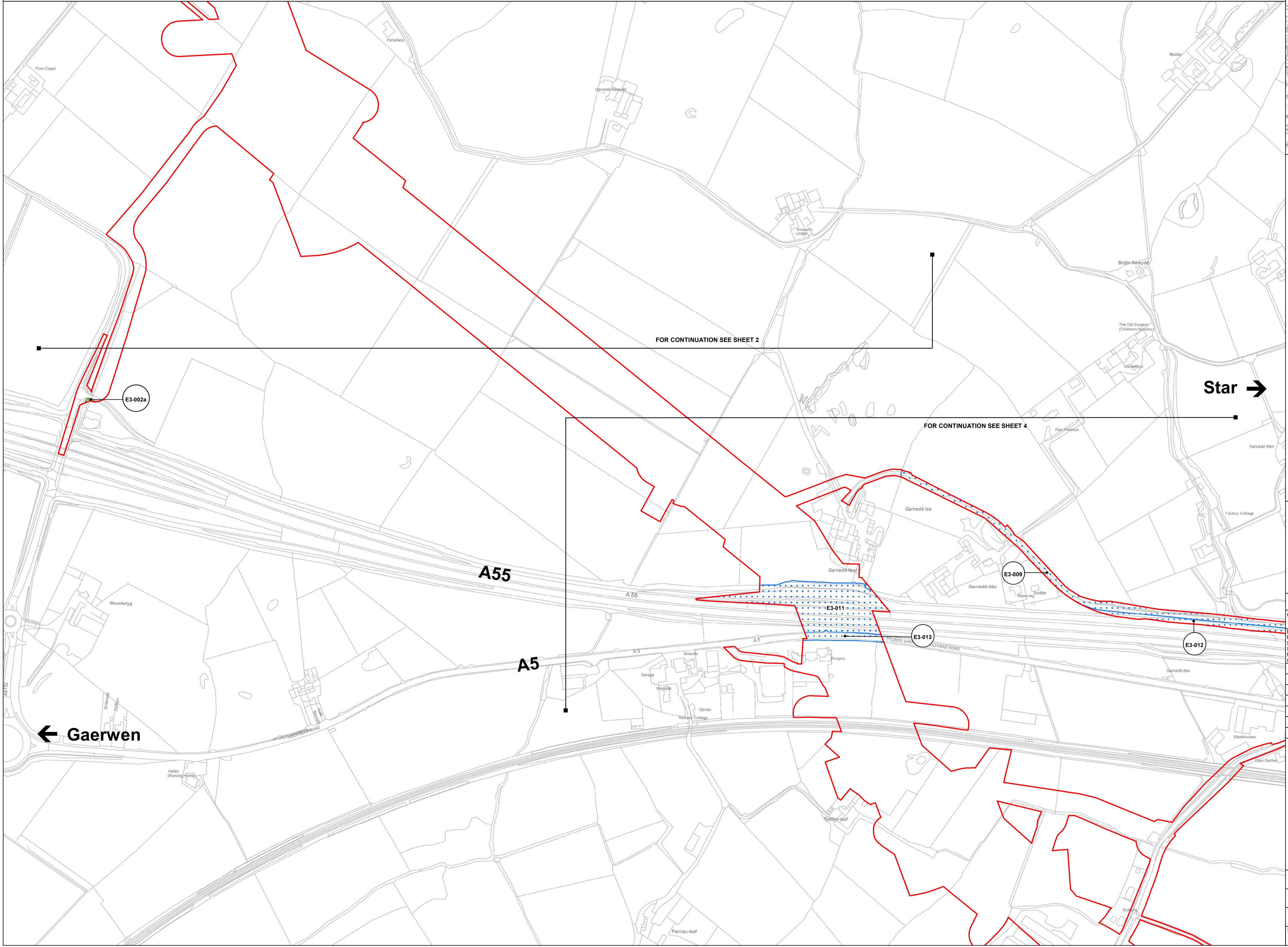
GORCHYMYN NATIONAL GRID
(PROSIECT CYSYLLTIAD GOGLEDD CYMRU)
CYNLLUN TIR CATEGORI ARBENNIG A THIR Y GORON
RHEOLIAD 5(2)(i)(iv) & 5(2)(n)
ADRAN E, DALEN 3 O 4
CYNGOR SIR YNYS MÔN



Application Number / Rhif y Cais: EN020015

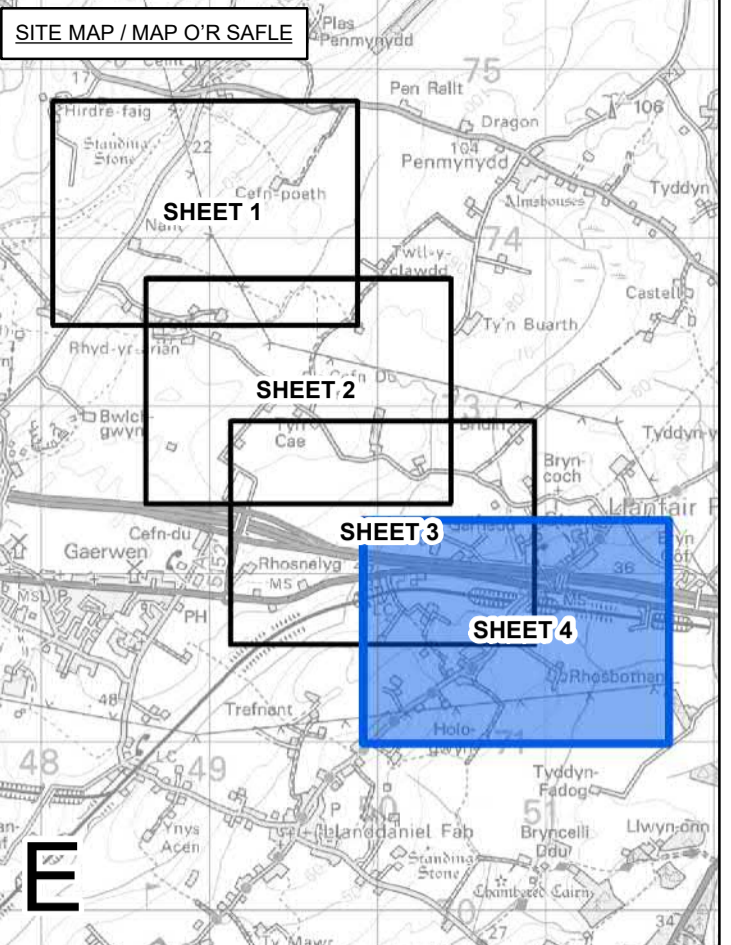
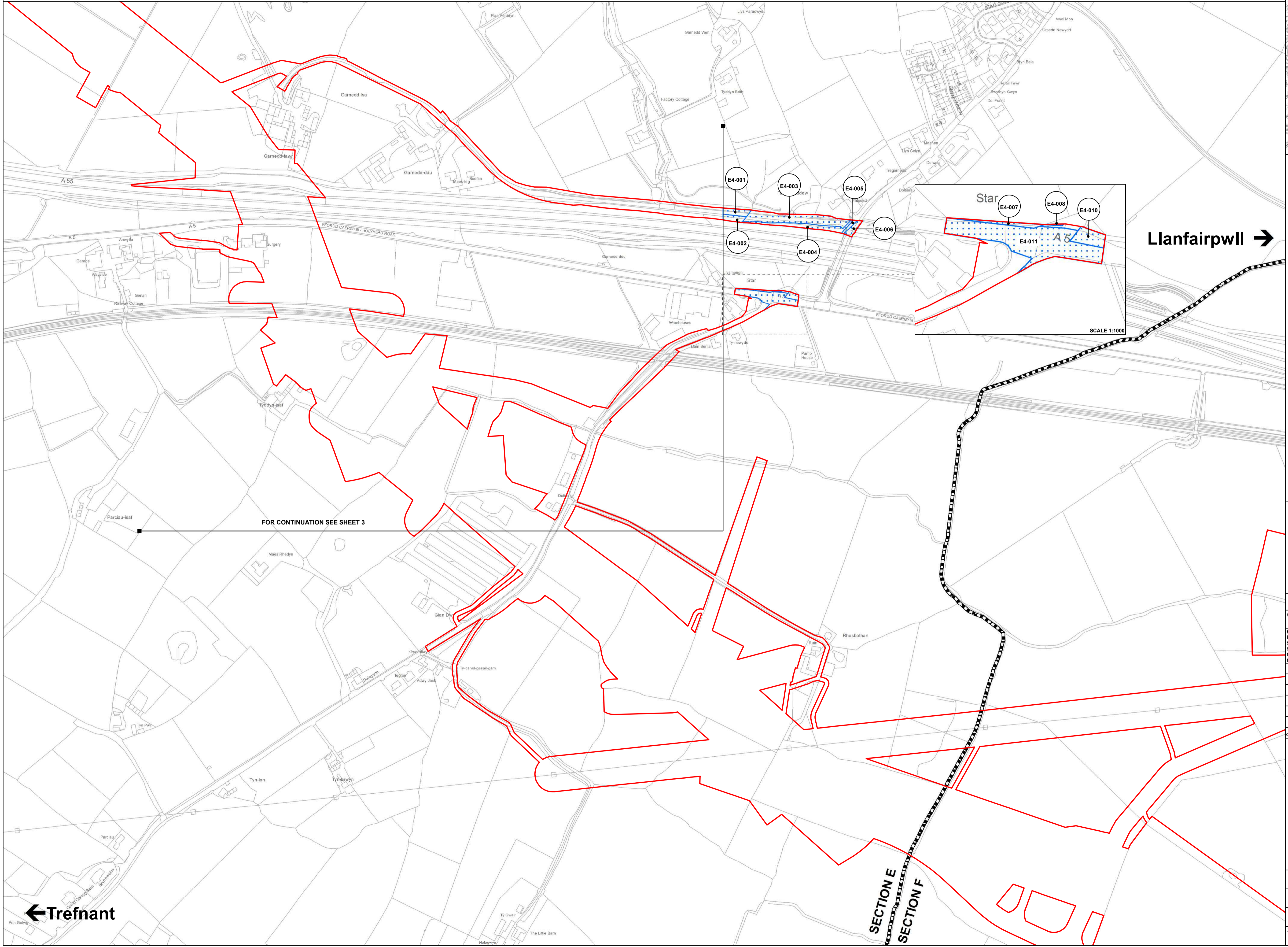

National Grid Drawing Reference / Cyswrtmodyn Llaniad National Grid:
DCO_E/CR/PS/03

Scale / Graddfa	Sheet Size / Mesur y Ddalen	Sheet / Dalen	Issue / Cyfnewid
1:2,500 OR AS SHOWN	A1	SHEET 3 OF 4	A



THE NATIONAL GRID (NORTH WALES CONNECTION PROJECT) ORDER
 CROWN AND SPECIAL CATEGORY LAND PLAN
 REGULATION 5(2)(i)(iv) & 5(2)(n)
 SECTION E, SHEET 4 OF 4
 ISLE OF ANGLESEY COUNTY COUNCIL

GORCHYMYN NATIONAL GRID (PROSIECT CYSYLLTIAD GOGLEDD CYMRU)
 CYNLLUN TIR CATEGORI ARBENNIG A THIR Y GORON
 RHEOLIAD 5(2)(i)(iv) & 5(2)(n)
 ADRAN E, DALEN 4 O 4
 CYNGOR SIR YNYS MÔN



- Legend / Allwedd**
- LOCAL AUTHORITY BOUNDARY
 - ORDER LIMITS
 - SECTION BOUNDARY
 - CROWN LAND
E4-001, E4-002, E4-003, E4-004, E4-005, E4-006, E4-007, E4-008, E4-010, E4-011
 - SPECIAL CATEGORY LAND

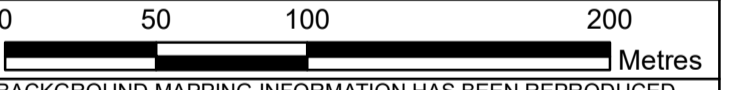
Notes / Nodiadau

This drawing is scaled at paper size A1, therefore any prints taken at smaller sizes will affect accuracy of the measurement units and should not be scaled against.

The OS Boundary Line (Local Authority Boundary) data has been mapped against the OS 1:10,000 scale raster mapping and therefore will not be accurate when displayed at a different scale.

For further explanation please see plan guidance document.

Coordinate System: British National Grid
 Sheet X Centroid Coordinate: 251363 Sheet Y Centroid Coordinate: 371114



BACKGROUND MAPPING INFORMATION HAS BEEN REPRODUCED FROM THE ORDNANCE SURVEY MAP BY PERMISSION OF ORDNANCE SURVEY ON BEHALF OF THE CONTROLLER OF HER MAJESTY'S STATIONERY OFFICE. © CROWN COPYRIGHT ORDNANCE SURVEY. NATIONAL GRID ELECTRICITY - 100024241. NATIONAL GRID GAS - 100024886.

Issue / Cyhoeddiad	Date / Dyddiad	Remarks / Sylwadau	Drawn / Tynnydd	Checked / Gwirneidd	Approved / Cymeradwydd
A		FOR DCO SUBMISSION	PK	KG	JS

Title/Teitl

THE NATIONAL GRID
 (NORTH WALES CONNECTION PROJECT) ORDER
 CROWN AND SPECIAL CATEGORY LAND PLAN
 REGULATION 5(2)(i)(iv) & 5(2)(n)
 SECTION E, SHEET 4 OF 4
 ISLE OF ANGLESEY COUNTY COUNCIL

GORCHYMYN NATIONAL GRID
 (PROSIECT CYSYLLTIAD GOGLEDD CYMRU)
 CYNLLUN TIR CATEGORI ARBENNIG A THIR Y GORON
 RHEOLIAD 5(2)(i)(iv) & 5(2)(n)
 ADRAN E, DALEN 4 O 4
 CYNGOR SIR YNYS MÔN

nationalgrid

Application Number / Rhif y Cais
 EN020015

National Grid Drawing Reference / Cyfeirnod Llundain National Grid
 DCO_E/CR/PS/04

Scale / Graddfa	Sheet Size / Mesur y Ddalen	Sheet / Dalen	Issue / Cyhoeddiad
1:2,500 OR AS SHOWN	A1	SHEET 4 OF 4	A

← Trefnant

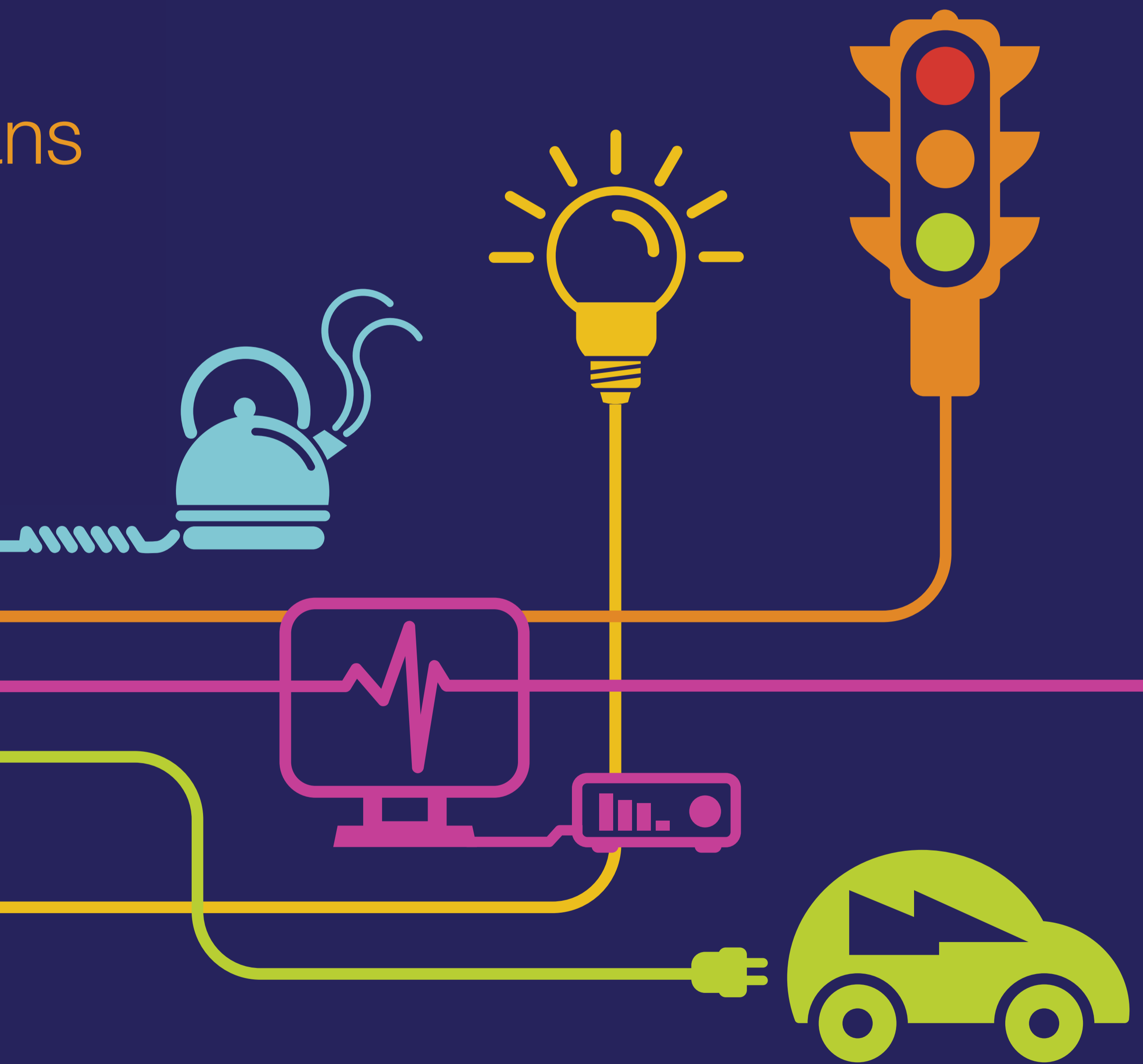
DOCUMENT 4.3.F

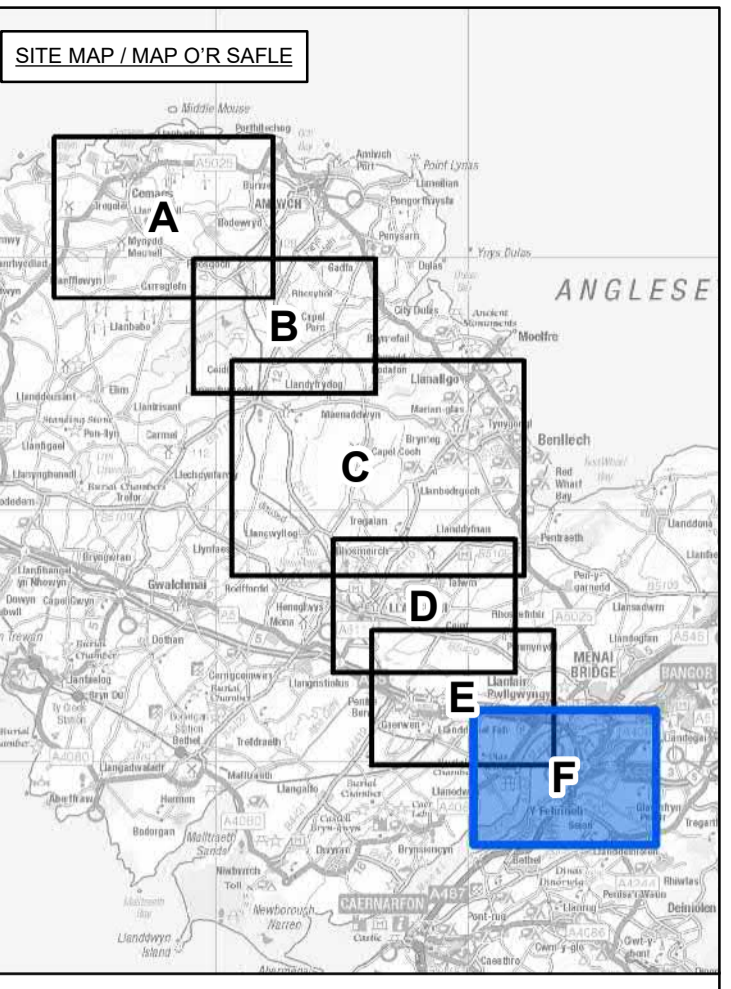
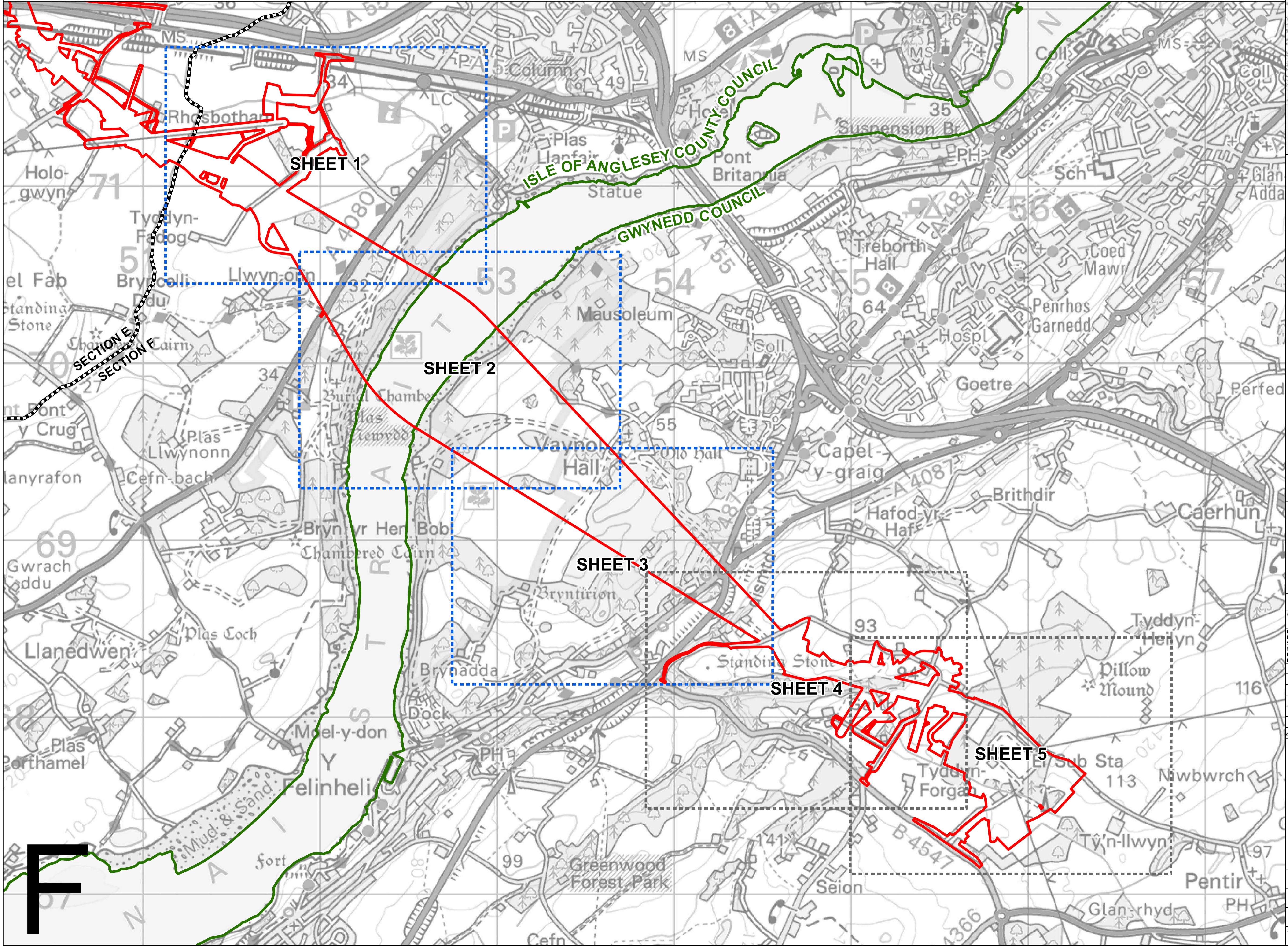

Crown and Special Category Land Plans

Section F – Afon Braint to Pentir

National Grid (North Wales Connection Project)

*Regulation 5(2)(i)(iv) and 5(2)(n) of the Infrastructure Planning
(Applications: Prescribed Forms and Procedure) Regulations 2009*





Legend / Allwedd

- LOCAL AUTHORITY BOUNDARY
- ORDER LIMITS
- SECTION BOUNDARY
- SHEET INDEX
- NO SHEET IN PLAN SERIES
- (SEE PLAN NOTES)

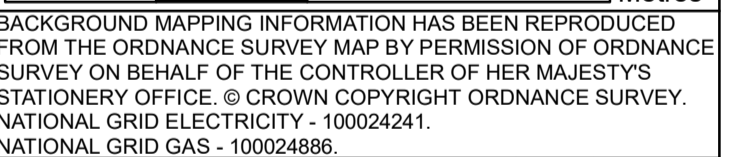
Notes / Nodiadau

This drawing is scaled at paper size A1, therefore any prints taken at smaller sizes will affect accuracy of the measurement units and should not be scaled against.

The OS Boundary Line (Local Authority Boundary) data has been mapped against the OS 1:10,000 Scale Raster mapping and therefore will not be accurate when displayed at a different scale.

Only sheets highlighted with blue dashed line are provided. There is no Crown or Special Category Land on the other sheets, shown with grey dashed line, and as such these haven't been provided.

Coordinate System: British National Grid
Sheet X Centroid Coordinate: 253833 Sheet Y Centroid Coordinate: 369377



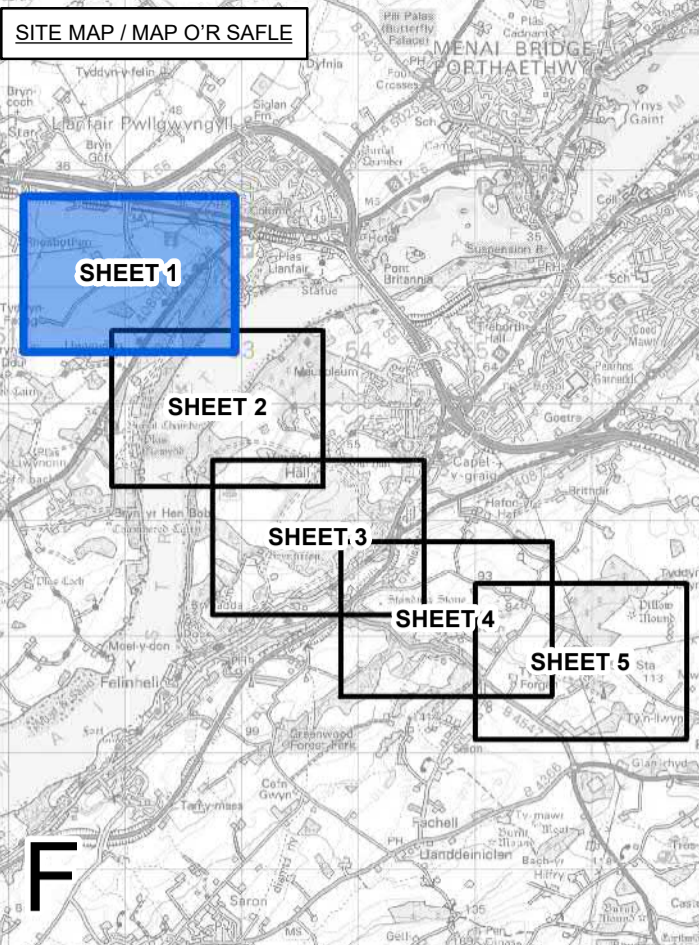
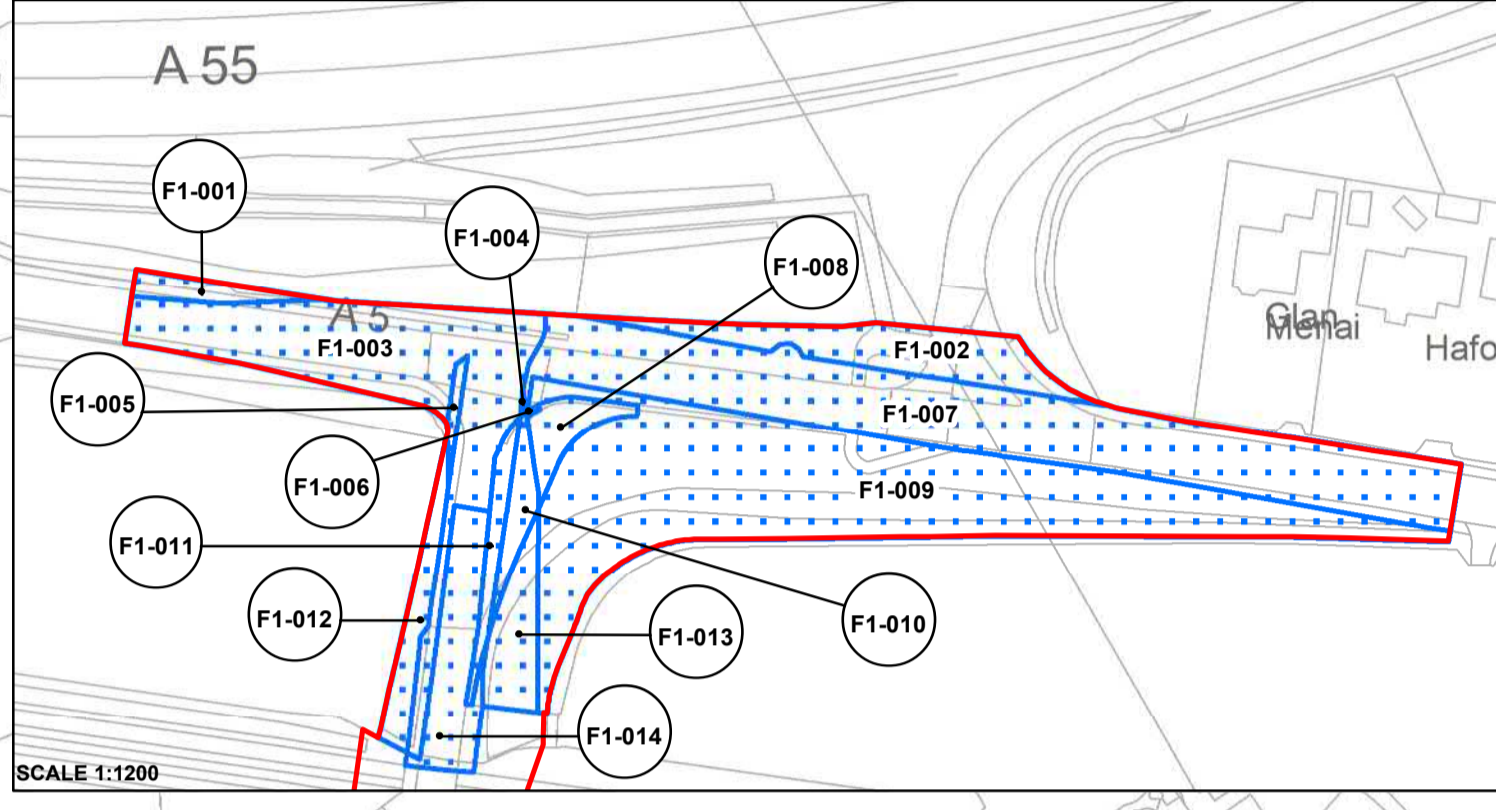
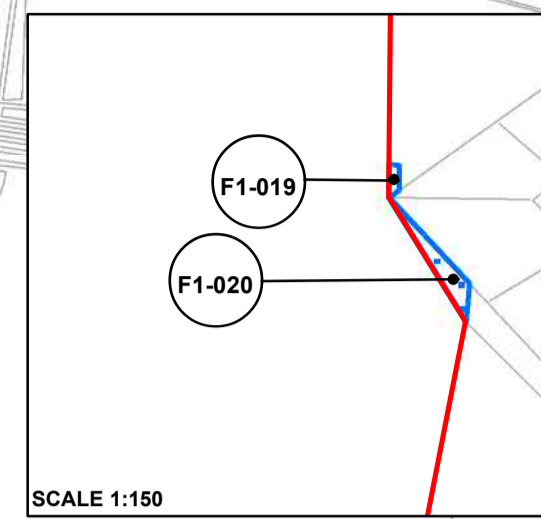
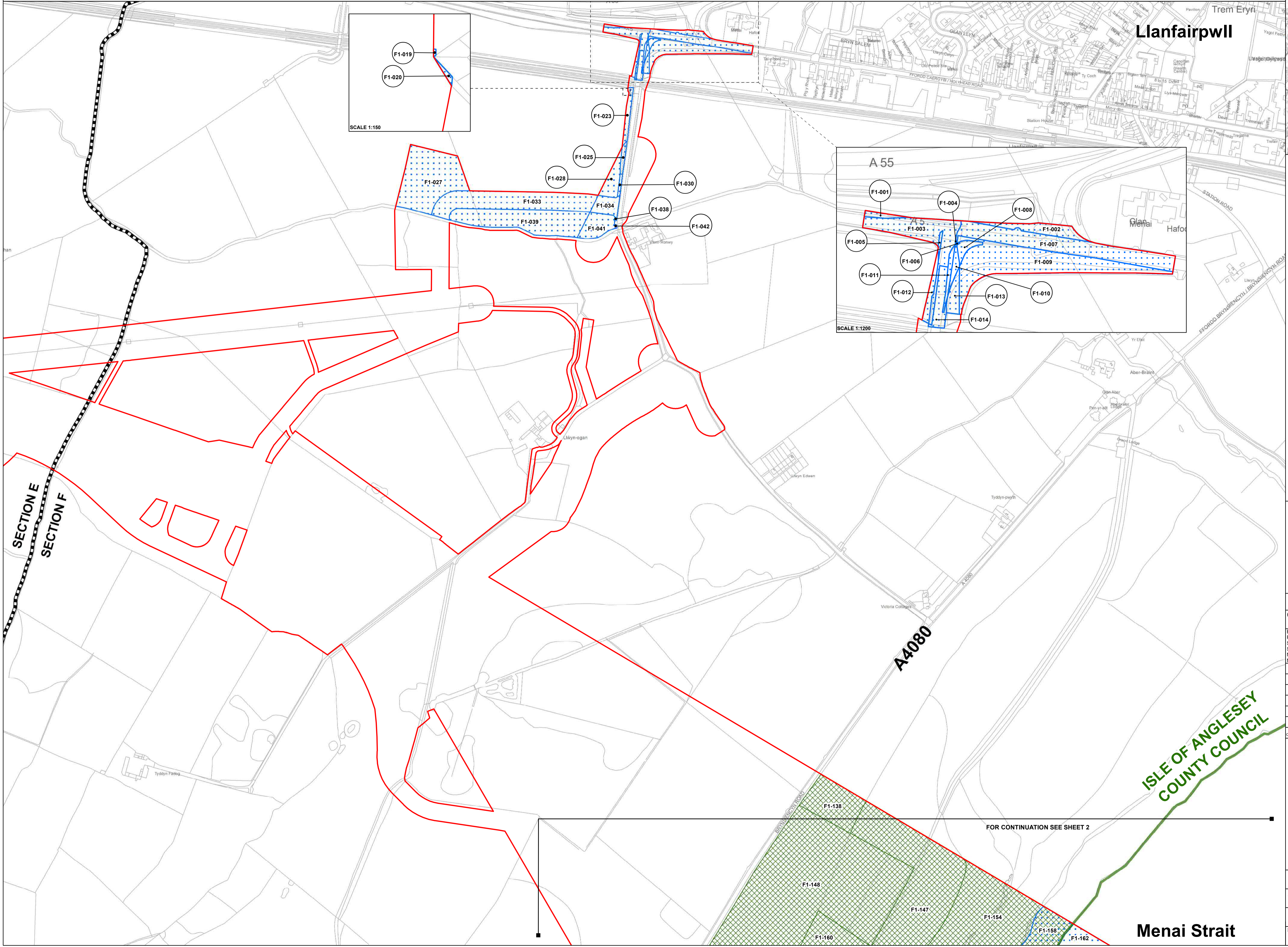
BACKGROUND MAPPING INFORMATION HAS BEEN REPRODUCED FROM THE ORDNANCE SURVEY MAP BY PERMISSION OF ORDNANCE SURVEY ON BEHALF OF THE CONTROLLER OF HER MAJESTY'S STATIONERY OFFICE. © CROWN COPYRIGHT ORDNANCE SURVEY. NATIONAL GRID ELECTRICITY - 100024241. NATIONAL GRID GAS - 100024886.

Issue / Cyhoeddiad	Date / Dyddiad	Remarks / Sylweddau	Drawn / Tynnydd	Checked / Gwirneidd	Approved / Cymmerwydd

Title / Teitl

THE NATIONAL GRID (NORTH WALES CONNECTION PROJECT) ORDER
CROWN AND SPECIAL CATEGORY LAND KEY PLAN
REGULATION 5(2)(i)(iv) & 5(2)(n)
SECTION F
ISLE OF ANGLESEY COUNTY COUNCIL AND
GORCHYMYN NATIONAL GRID (PROSIECT CYSYLLTIAD GOGLEDD CYMRU)
CROWN AND SPECIAL CATEGORY LAND PLANS
REGULATION 5(2)(i)(iv) & 5(2)(n)
ADRAN F
CYNGOR SIR YNYS MÔN A CHYNGOR GWYNEDD

nationalgrid			
Application Number / Rhif y Cais			
EN020015			
National Grid Drawing Reference / Cyswrtmod Llundid National Grid			
DCO_F/CR/KP/01			
Scale / Graddfa	Sheet Size / Mesur y Ddiagram	Sheet / Ddiagram	Issue / Cyhoeddiad
1:10,000	A1	SHEET 1 OF 1	A



Legend / Allwedd

- LOCAL AUTHORITY BOUNDARY
- ORDER LIMITS
- SECTION BOUNDARY
- CROWN LAND
- SPECIAL CATEGORY LAND

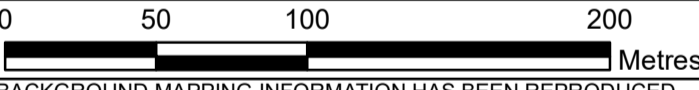
Notes / Nodiadau

This drawing is scaled at paper size A1, therefore any prints taken at smaller sizes will affect accuracy of the measurement units and should not be scaled against.

The OS Boundary Line (Local Authority Boundary) data has been mapped against the OS 1:10,000 scale raster mapping and therefore will not be accurate when displayed at a different scale.

For further explanation please see plan guidance document.

Coordinate System: British National Grid
 Sheet X Centroid Coordinate: 252178 Sheet Y Centroid Coordinate: 370559



BACKGROUND MAPPING INFORMATION HAS BEEN REPRODUCED FROM THE ORDNANCE SURVEY MAP BY PERMISSION OF ORDNANCE SURVEY ON BEHALF OF THE CONTROLLER OF HER MAJESTY'S STATIONERY OFFICE. © CROWN COPYRIGHT ORDNANCE SURVEY. NATIONAL GRID ELECTRICITY - 100024241. NATIONAL GRID GAS - 100024886.

Issue / Cyhoeddiad	Date / Dyddiad	Remarks / Sylwadau	Drawn / Tynnydd	Checked / Gwirneidd	Approved / Cymeradwydd
A		FOR DCO SUBMISSION	PK	KG	JS

Title / Tittl

THE NATIONAL GRID (NORTH WALES CONNECTION PROJECT) ORDER CROWN AND SPECIAL CATEGORY LAND PLAN REGULATION 5(2)(i)(iv) & 5(2)(n) SECTION F, SHEET 1 OF 5 ISLE OF ANGLESEY COUNTY COUNCIL

GORCHYMYN NATIONAL GRID (PROSIECT CYSYLLTIAD GOGLEDD CYMRU) CYNLLUN TIR CATEGORI ARBENNIG A THIR Y GORON RHEOLIAD 5(2)(i)(iv) & 5(2)(n) ADRAN F, DALEN 1 O 5 CYNGOR SIR YNYS MÔN

nationalgrid

Application Number / Rhif y Cais: EN020015

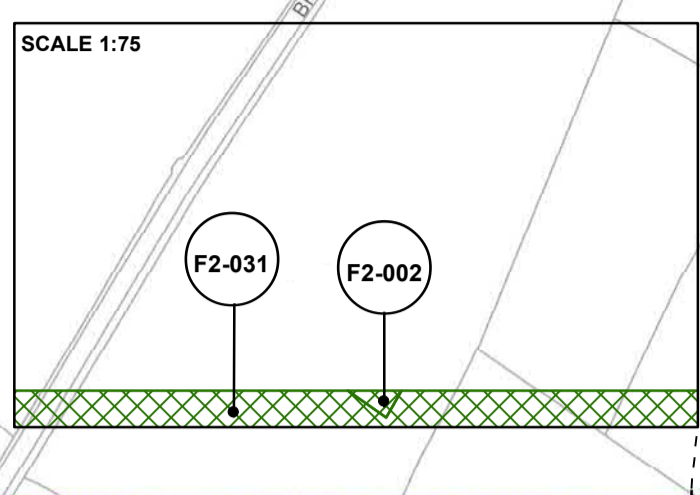
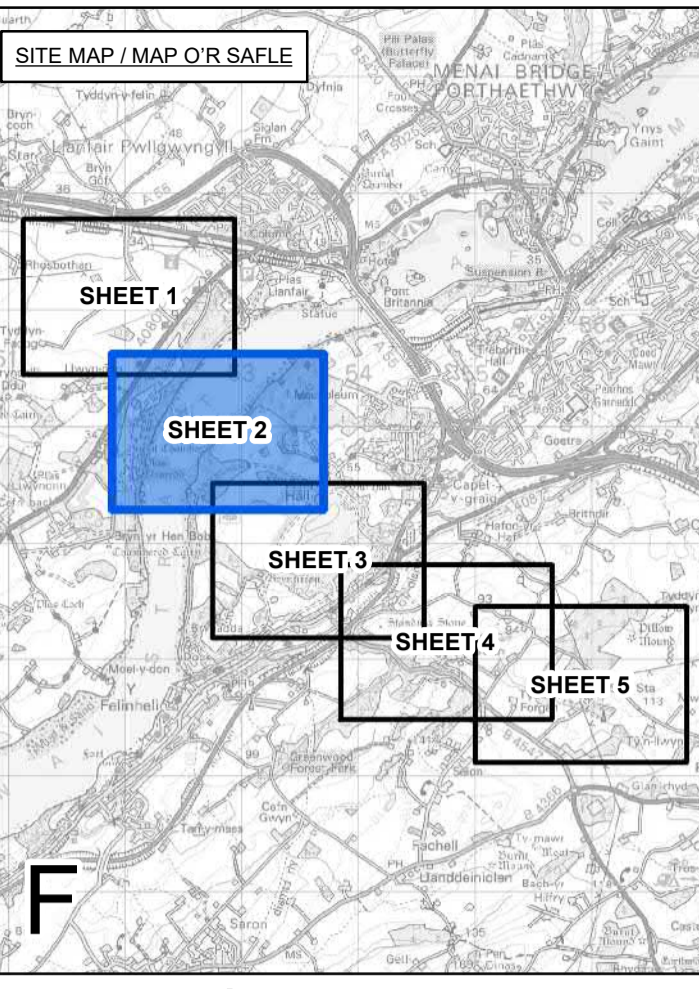
National Grid Drawing Reference / Cyswrt Llanud National Grid: DCO_F/CR/PS/01

Scale / Graddfa	Sheet Size / Mesur y Ddalen	Sheet / Dalen	Issue / Cyhoeddiad
1:2,500 OR AS SHOWN	A1	SHEET 1 OF 5	A

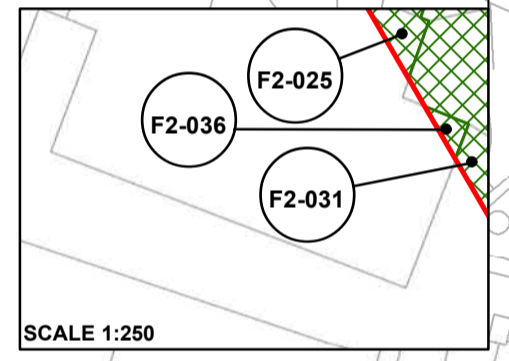


THE NATIONAL GRID (NORTH WALES CONNECTION PROJECT) ORDER
CROWN AND SPECIAL CATEGORY LAND PLAN
REGULATION 5(2)(i)(iv) & 5(2)(n)
SECTION F, SHEET 2 OF 5
ISLE OF ANGLESEY COUNTY COUNCIL AND GWYNEDD COUNCIL

GORCHYMYN NATIONAL GRID (PROSIECT CYSYLLTIAD GOGLEDD CYMRU)
CYNLLUN TIR CATEGORI ARBENNIG A THIR Y GORON
RHEOLIAD 5(2)(i)(iv) & 5(2)(n)
ADRAN F, DALEN 2 O 5
CYNGOR SIR YNYS MÔN A CHYNGOR GWYNEDD



FOR CONTINUATION SEE SHEET 1



Legend / Allwedd

- LOCAL AUTHORITY BOUNDARY
- ORDER LIMITS
- SECTION BOUNDARY
- CROWN LAND
F2-035, F2-037, F2-041
- SPECIAL CATEGORY LAND
F2-002, F2-025, F2-031, F2-034, F2-035, F2-036, F2-038, F2-039, F2-041, F2-043, F2-049


Notes / Nodiadau

This drawing is scaled at paper size A1, therefore any prints taken at smaller sizes will affect accuracy of the measurement units and should not be scaled against.

The OS Boundary Line (Local Authority Boundary) data has been mapped against the OS 1:10,000 scale raster mapping and therefore will not be accurate when displayed at a different scale.

For further explanation please see plan guidance document.

Coordinate System: British National Grid
Sheet X Centroid Coordinate: 252970 Sheet Y Centroid Coordinate: 369698



BACKGROUND MAPPING INFORMATION HAS BEEN REPRODUCED FROM THE ORDNANCE SURVEY MAP BY PERMISSION OF ORDNANCE SURVEY ON BEHALF OF THE CONTROLLER OF HER MAJESTY'S STATIONERY OFFICE. © CROWN COPYRIGHT ORDNANCE SURVEY. NATIONAL GRID ELECTRICITY - 100024241. NATIONAL GRID GAS - 100024886.

Issue / Cyhoeddiad	Date / Dyddiad	Remarks / Sylwadau	Drawn / Tynnydd	Checked / Gwirneidd	Approved / Cymeradwydd
A		FOR DCO SUBMISSION	PK	KG	JS

Title / Teitl

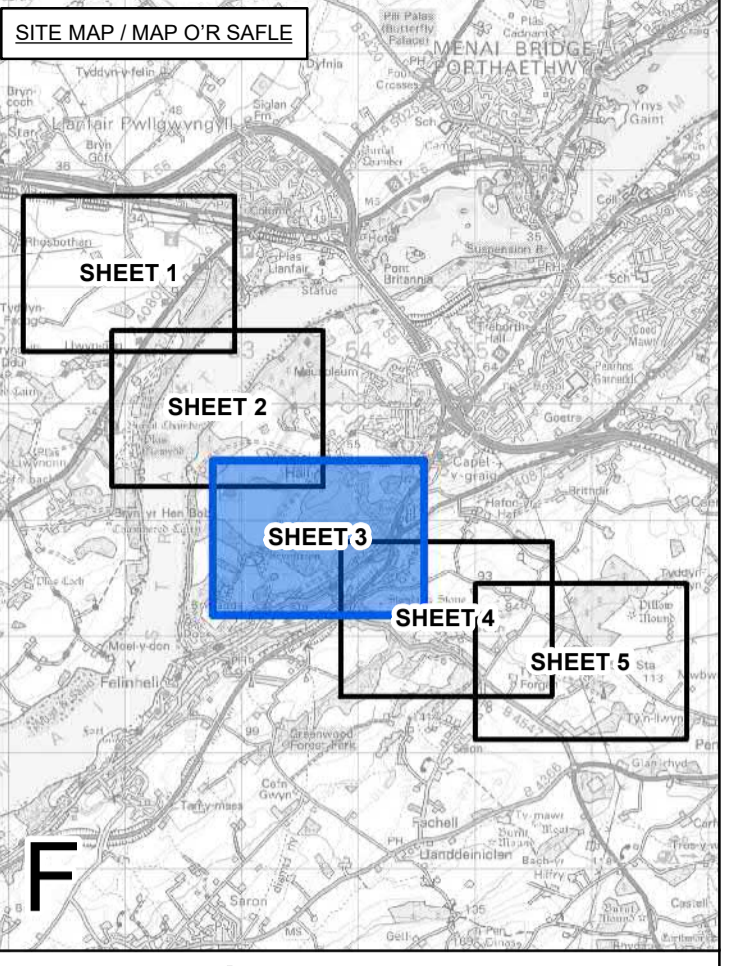
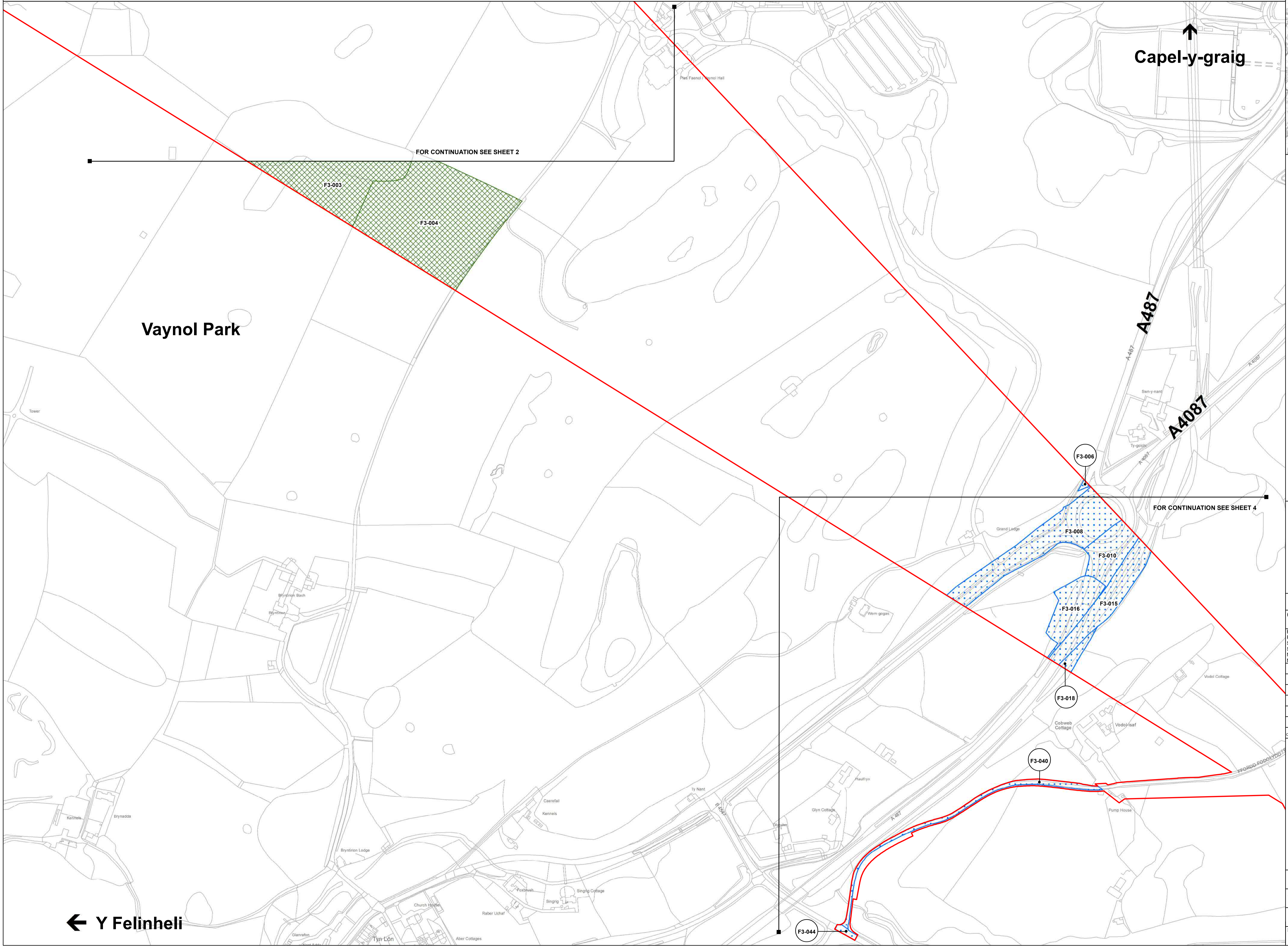

THE NATIONAL GRID (NORTH WALES CONNECTION PROJECT) ORDER
CROWN AND SPECIAL CATEGORY LAND PLAN
REGULATION 5(2)(i)(iv) & 5(2)(n)
SECTION F, SHEET 2 OF 5
ISLE OF ANGLESEY COUNTY COUNCIL AND GWYNEDD COUNCIL

GORCHYMYN NATIONAL GRID (PROSIECT CYSYLLTIAD GOGLEDD CYMRU)
CYNLLUN TIR CATEGORI ARBENNIG A THIR Y GORON
RHEOLIAD 5(2)(i)(iv) & 5(2)(n)
ADRAN F, DALEN 2 O 5
CYNGOR SIR YNYS MÔN A CHYNGOR GWYNEDD



Application Number / Rhif y Cais: EN020015
National Grid Drawing Reference / Cyfeirnod Llanid National Grid: DCO_F/CR/PS/02

Scale / Graddfa	Sheet Size / Mesur y Ddaeth	Sheet / Ddaeth	Issue / Cyhoeddiad
1:2,500 OR AS SHOWN	A1	SHEET 2 OF 5	A



Legend / Allwedd

- LOCAL AUTHORITY BOUNDARY
- ORDER LIMITS
- SECTION BOUNDARY
- CROWN LAND
F3-006, F3-008, F3-010, F3-015, F3-016, F3-018, F3-040, F3-044
- SPECIAL CATEGORY LAND
F3-003, F3-004

Notes / Nodiadau

This drawing is scaled at paper size A1, therefore any prints taken at smaller sizes will affect accuracy of the measurement units and should not be scaled against.

The OS Boundary Line (Local Authority Boundary) data has been mapped against the OS 1:10,000 scale raster mapping and therefore will not be accurate when displayed at a different scale.

For further explanation please see plan guidance document.

Coordinate System: British National Grid
Sheet X Centroid Coordinate: 254192 Sheet Y Centroid Coordinate: 368729

0 50 100 200 Metres

BACKGROUND MAPPING INFORMATION HAS BEEN REPRODUCED FROM THE ORDNANCE SURVEY MAP BY PERMISSION OF ORDNANCE SURVEY ON BEHALF OF THE CONTROLLER OF HER MAJESTY'S STATIONERY OFFICE. © CROWN COPYRIGHT ORDNANCE SURVEY. NATIONAL GRID ELECTRICITY - 100024241. NATIONAL GRID GAS - 100024886.

Issue / Cyhoeddiad	Date / Dyddiad	Remarks / Sylwadau	Drawn / Tynnwyd	Checked / Gwirwyd	Approved / Cymerwyd
A		FOR DCO SUBMISSION	PK	KG	JS

Title / Tittl

THE NATIONAL GRID (NORTH WALES CONNECTION PROJECT) ORDER
CROWN AND SPECIAL CATEGORY LAND PLAN
REGULATION 5(2)(i)(iv) & 5(2)(n)
SECTION F, SHEET 3 OF 5
GWYNEDD COUNCIL

GORCHYMYN NATIONAL GRID (PROSIECT CYSYLLTIAD GOGLEDD CYMRU)
CYNLLUN TIR CATEGORI ARBENNIG A THIR Y GORON
RHEOLIAD 5(2)(i)(iv) & 5(2)(n)
ADRAN F, DALEN 3 O 5
CYNGOR GWYNEDD

nationalgrid

Application Number / Rhif y Cais: EN020015

National Grid Drawing Reference / Cyfeirnod Llaniad National Grid: DCO_F/CR/PS/03

Scale / Graddfa	Sheet Size / Mesur y Ddalen	Sheet / Dalen	Issue / Cyhoeddiad
1:2,500 OR AS SHOWN	A1	SHEET 3 OF 5	A